

PROPERTY MAPS

SUMNER

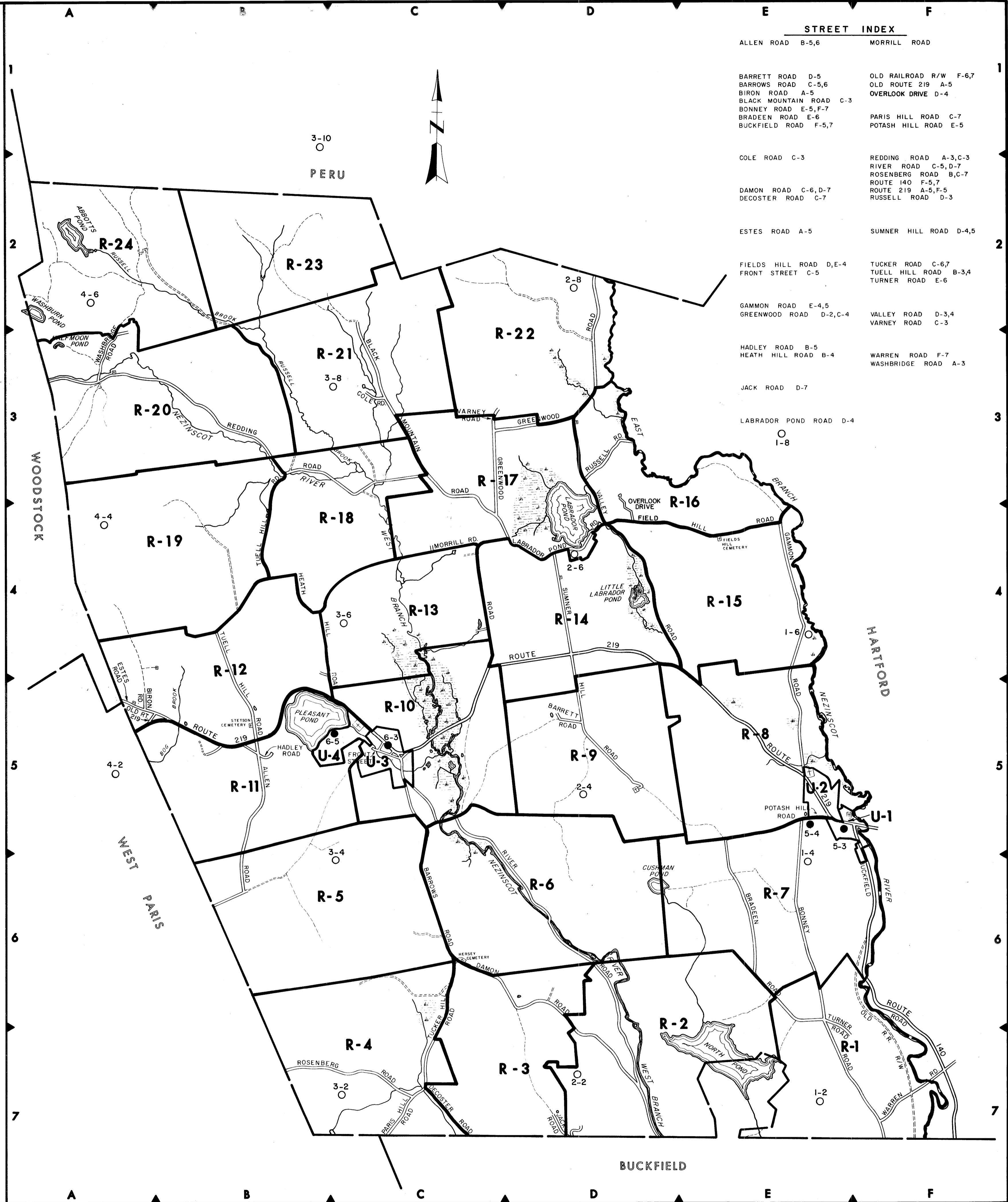
MAINE

PREPARED BY

**JOHN E. O'DONNELL & ASSOCIATES
AUBURN, MAINE**

STREET INDEX	
ALLEN ROAD B-5,6	MORRILL ROAD
BARRETT ROAD D-5	OLD RAILROAD R/W F-6,7
BARROWS ROAD C-5,6	OLD ROUTE 219 A-5
BIRON ROAD A-5	OVERLOOK DRIVE D-4
BLACK MOUNTAIN ROAD C-3	
BONNEY ROAD E-5, F-7	PARIS HILL ROAD C-7
BRADDEEN ROAD E-6	POTASH HILL ROAD E-5
BUCKFIELD ROAD F-5,7	
COLE ROAD C-3	REDDING ROAD A-3, C-3
	RIVER ROAD C-5, D-7
	ROSENBERG ROAD B, C-7
DAMON ROAD C-6, D-7	ROUTE 140 F-5,7
DECOSTER ROAD C-7	ROUTE 219 A-5, F-5
	RUSSELL ROAD D-3
ESTES ROAD A-5	SUMNER HILL ROAD D-4,5
FIELDS HILL ROAD D, E-4	TUCKER ROAD C-6,7
FRONT STREET C-5	TUELL HILL ROAD B-3,4
	TURNER ROAD E-6
GAMMON ROAD E-4,5	VALLEY ROAD D-3,4
GREENWOOD ROAD D-2, C-4	VARNEY ROAD C-3
HADLEY ROAD B-5	WARREN ROAD F-7
HEATH HILL ROAD B-4	WASHBRIDGE ROAD A-3
JACK ROAD D-7	
LABRADOR POND ROAD D-4	

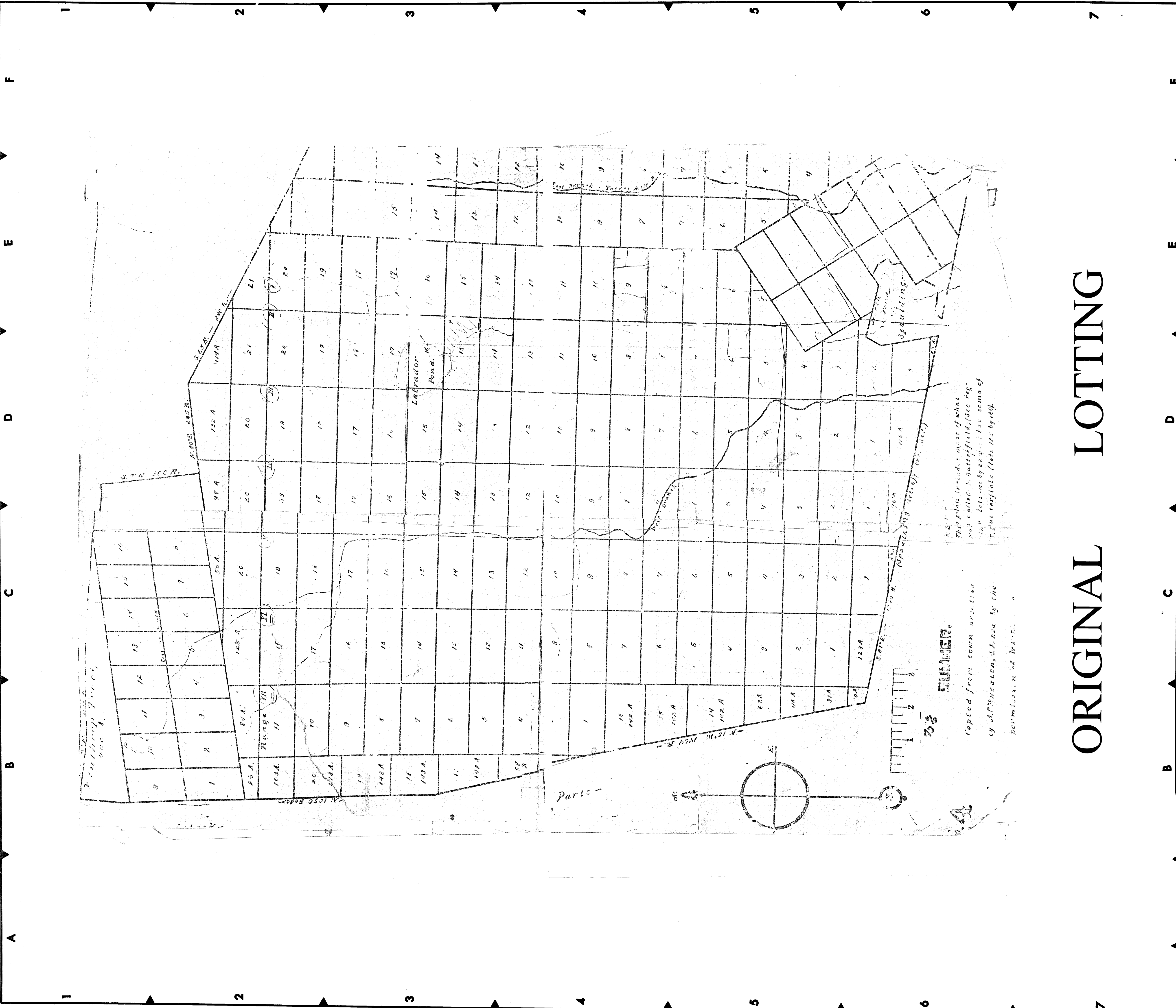
- LEGEND**
- U-1** URBAN MAP SHEET
SCALE 1" = 100'
 - R-1** RURAL MAP SHEET
SCALE 1" = 400'
 - URBAN PHOTO CENTER
1" = 100' ENLARGEMENT
 - RURAL PHOTO CENTER
1" = 400' ENLARGEMENT



PREPARED BY PHOTOGRAMMETRIC METHODS BY
JOHN E. O'DONNELL & ASSOCIATES
 AUBURN, MAINE
 1984

PROPERTY MAP
SUMNER
 MAINE



INDEX



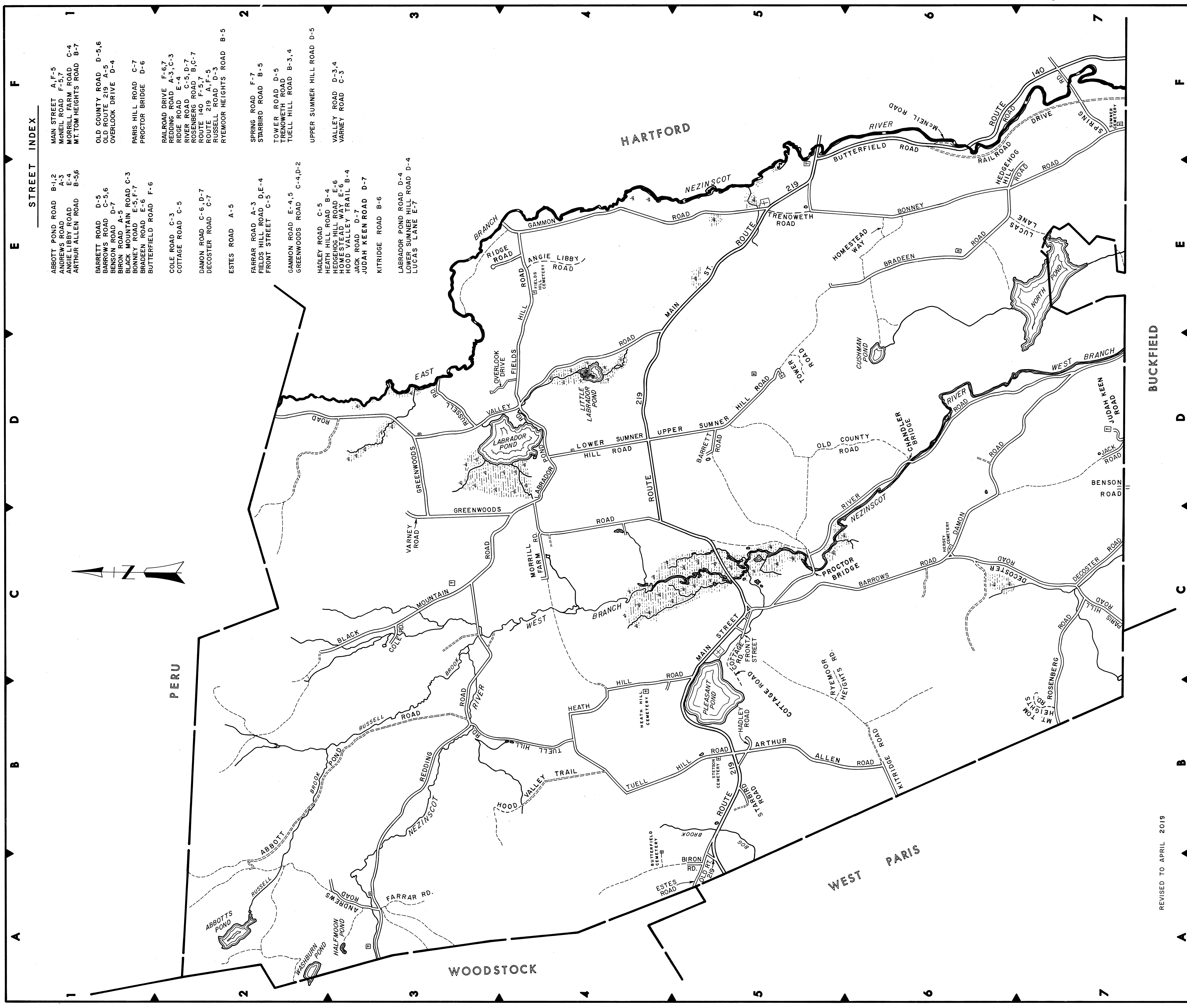
ORIGINAL LOTTING

This plan includes most of what was called "Butterfield" (see reg. for lots 22-23-24-25) also some of the terrace (lots 12-5 by 100).

Sumner
 copied from town ar. 1887
 by J. O'Donnell & Associates by the permission of the town.

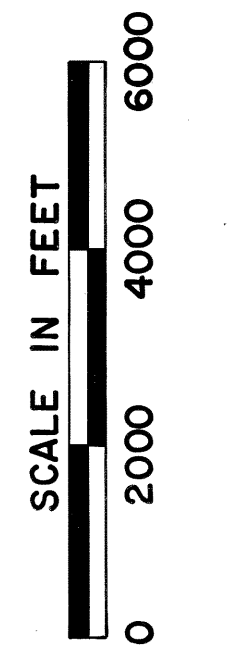
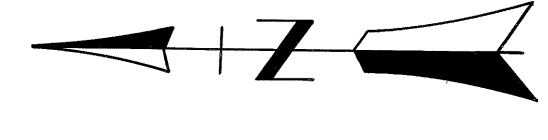


Part



STREET INDEX

- ABBOTT POND ROAD B-1,2
- ANDREWS ROAD A-3
- ANGIE LIBBY ROAD E-5,56
- ARTHUR ALLEN ROAD B-5,6
- BARRETT ROAD D-5
- BARROWS ROAD C-5,6
- BEYSON ROAD D-7
- BIRON ROAD A-5
- BLACK MOUNTAIN ROAD C-3
- BONNEY ROAD E-5, F-7
- BRADEN ROAD E-6
- BUTTERFIELD ROAD F-6
- COLE ROAD C-3
- COTTAGE ROAD C-5
- DAMON ROAD C-6, D-7
- DECOSTER ROAD C-7
- ESTES ROAD A-5
- FARRAR ROAD A-3
- FIELDS HILL ROAD D,E-4
- FRONT STREET C-5
- GAMMON ROAD E-4,5
- GREENWOODS ROAD C-4, D-2
- HADLEY ROAD C-5
- HEATH HILL ROAD B-4
- HEDGEHOG HILL ROAD E-6
- HOMESTEAD WAY E-6
- HOOD VALLEY TRAIL B-4
- JACK ROAD D-7
- JUDAH KEEN ROAD D-7
- KITRIDGE ROAD B-6
- LABRADOR POND ROAD D-4
- LOWER SUMNER HILL ROAD D-4
- LUCAS LANE E-7
- MAIN STREET A,F-5
- MORRILL FARM ROAD C-4
- MT. TOM HEIGHTS ROAD B-7
- OLD COUNTY ROAD D-5,6
- OLD ROUTE 219 A-5
- OVERLOOK DRIVE D-4
- PARIS HILL ROAD C-7
- PROCTOR BRIDGE D-6
- RAILROAD DRIVE F-6,7
- REDDING ROAD A-3, C-3
- RIDGE ROAD E-4, D-7
- RIVER ROAD C-5, D-7
- ROSENBERG ROAD B,C-7
- ROUTE 140 F-3,7
- ROUTE 219 A-1, F-5
- RUSSELL ROAD D-3
- RYEMOOR HEIGHTS ROAD B-5
- SPRING ROAD F-7
- STARBUCK ROAD B-5
- TOWER ROAD D-5
- TRENOWETH ROAD
- TUELL HILL ROAD B-3,4
- UPPER SUMNER HILL ROAD D-5
- VALLEY ROAD D-3,4
- VARNEY ROAD C-3



SUMNER

MAINE

JOHN E. O'DONNELL & ASSOCIATES
 AUBURN, MAINE
 1984

BUCKFIELD

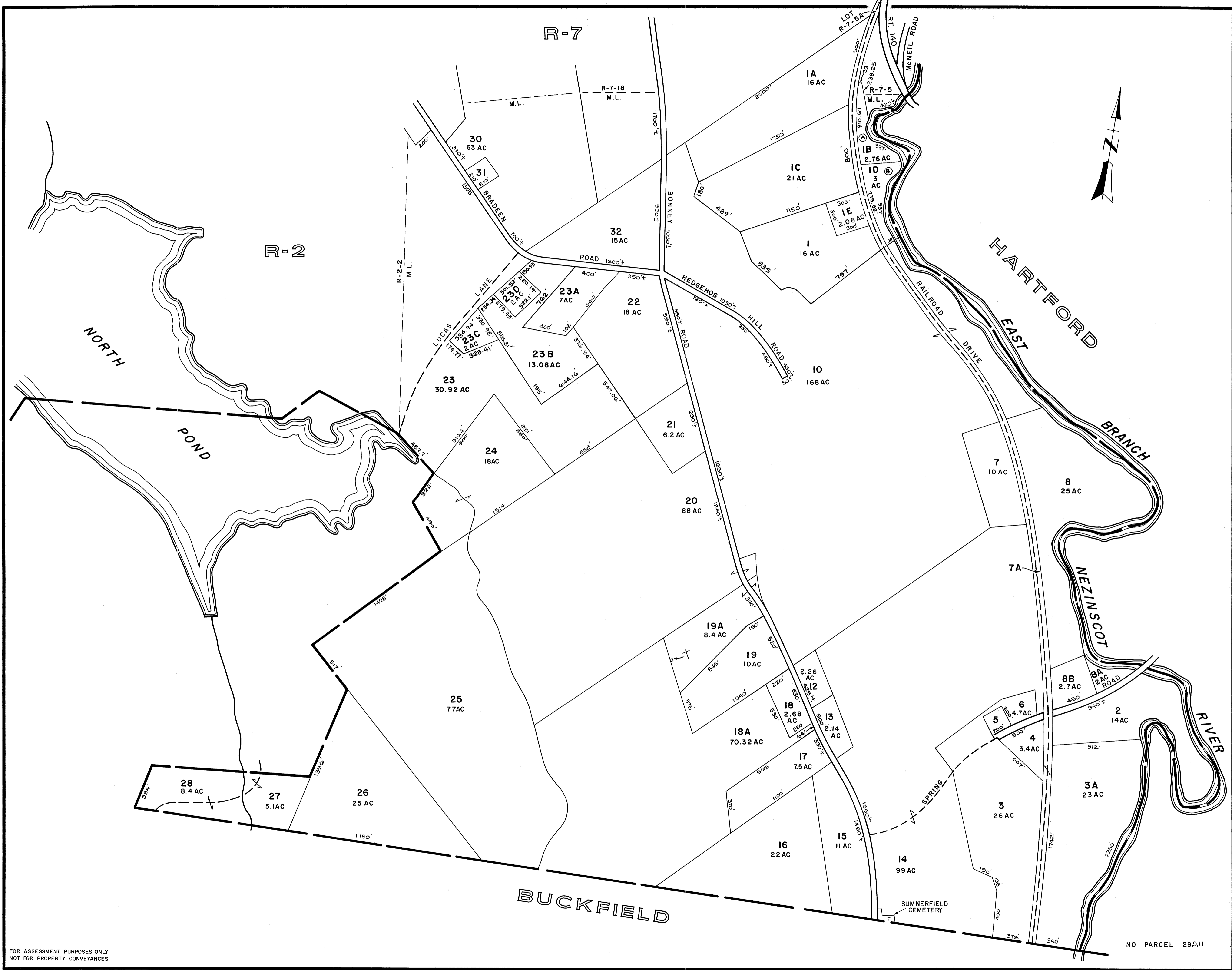
REVISED TO APRIL 2019

WEST PARIS

WOODSTOCK

HARTFORD

PERU



FOR ASSESSMENT PURPOSES ONLY
NOT FOR PROPERTY CONVEYANCES

NO PARCEL 29,9,11

PREPARED BY PHOTOGRAMMETRIC METHODS BY
JOHN E. O'DONNELL & ASSOCIATES
AUBURN, MAINE
1984

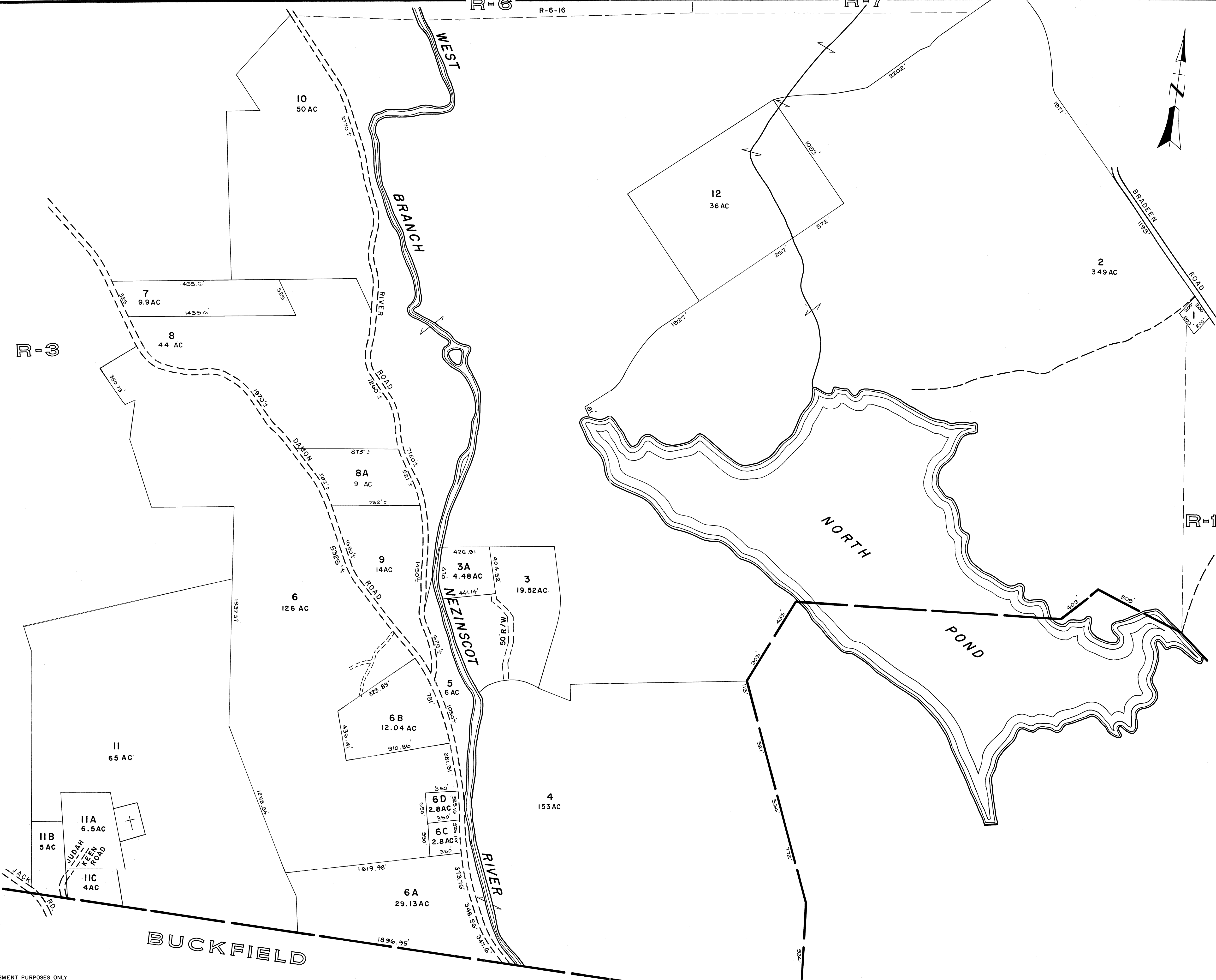
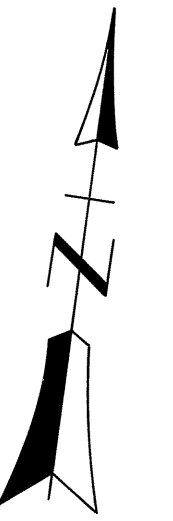
LEGEND
ADJACENT SHEET NO.
COMMON OWNERSHIP
DEVELOPMENT LOT NO.
SCALED DIMENSION

12
OR
2
±

PROPERTY MAP
SUMNER
MAINE

SCALE IN FEET
0 400 800

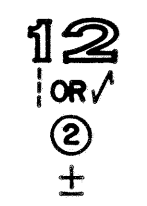
R-1



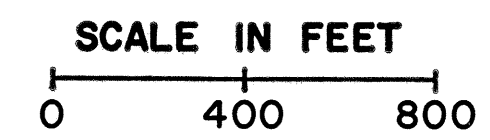
FOR ASSESSMENT PURPOSES ONLY
NOT FOR PROPERTY CONVEYANCES

PREPARED BY PHOTOGRAMMETRIC METHODS BY
JOHN E. O'DONNELL & ASSOCIATES
AUBURN, MAINE
1984

LEGEND
ADJACENT SHEET NO.
COMMON OWNERSHIP
DEVELOPMENT LOT NO.
SCALED DIMENSION



PROPERTY MAP
SUMNER
MAINE





FOR ASSESSMENT PURPOSES ONLY
NOT FOR PROPERTY CONVEYANCES

PREPARED BY PHOTOGRAMMETRIC METHODS BY
JOHN E. O'DONNELL & ASSOCIATES
AUBURN, MAINE
1984

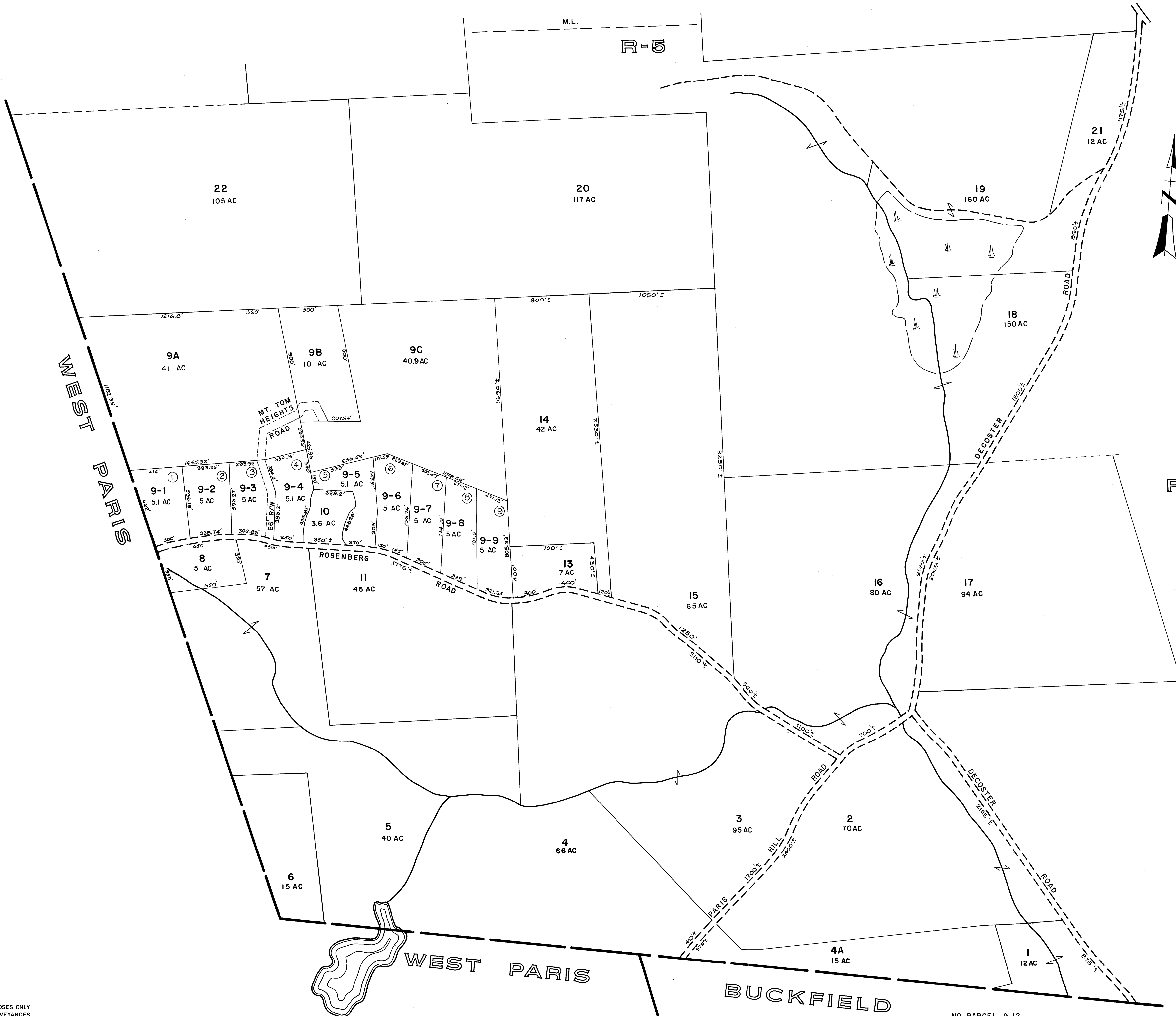
LEGEND
ADJACENT SHEET NO.
COMMON OWNERSHIP
DEVELOPMENT LOT NO.
SCALED DIMENSION

12
OR
2
±

PROPERTY MAP
SUMNER
MAINE

SCALE IN FEET
0 400 800

R-3



FOR ASSESSMENT PURPOSES ONLY
NOT FOR PROPERTY CONVEYANCES

PREPARED BY PHOTOGRAMMETRIC METHODS BY
JOHN E. O'DONNELL & ASSOCIATES
AUBURN, MAINE
1984

LEGEND
ADJACENT SHEET NO.
COMMON OWNERSHIP
DEVELOPMENT LOT NO.
SCALED DIMENSION

12
OR
2
±

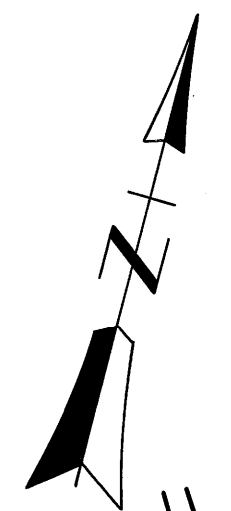
PROPERTY MAP
SUMNER
MAINE

SCALE IN FEET
0 400 800

R-4

R-11

R-10



WEST PARIS

R-6

R-4

NO PARCEL 4,6,14,16

FOR ASSESSMENT PURPOSES ONLY
NOT FOR PROPERTY CONVEYANCES

PREPARED BY PHOTOGRAMMETRIC METHODS BY
JOHN E. O'DONNELL & ASSOCIATES
AUBURN, MAINE
1984

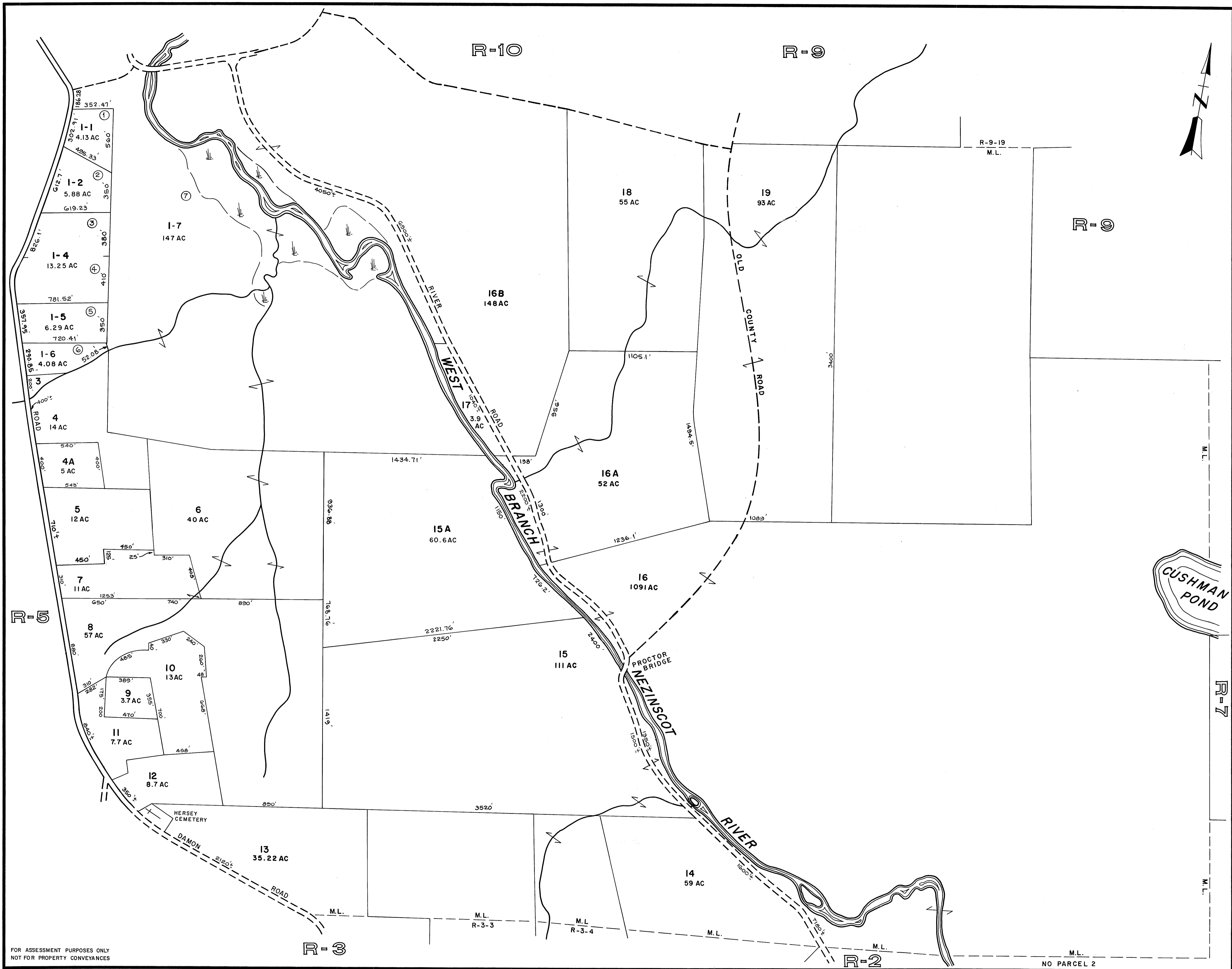
LEGEND
ADJACENT SHEET NO.
COMMON OWNERSHIP
DEVELOPMENT LOT NO.
SCALED DIMENSION

12
OR
2
±

PROPERTY MAP
SUMNER
MAINE

SCALE IN FEET
0 400 800

R-5



FOR ASSESSMENT PURPOSES ONLY
NOT FOR PROPERTY CONVEYANCES

PREPARED BY PHOTOGRAMMETRIC METHODS BY
JOHN E. O'DONNELL & ASSOCIATES
AUBURN, MAINE
1984

LEGEND
ADJACENT SHEET NO. 12
COMMON OWNERSHIP OR
DEVELOPMENT LOT NO. 2
SCALED DIMENSION ±

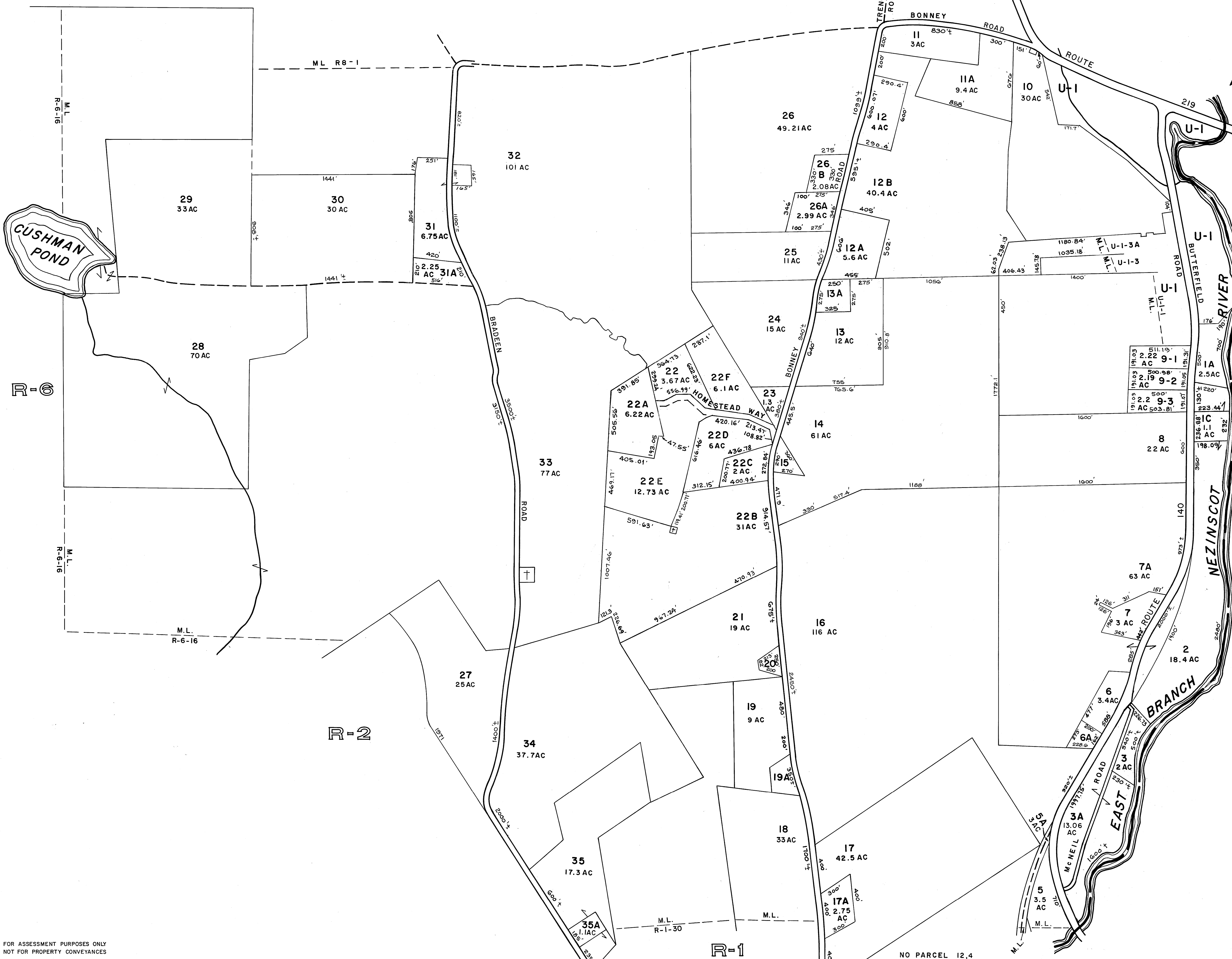
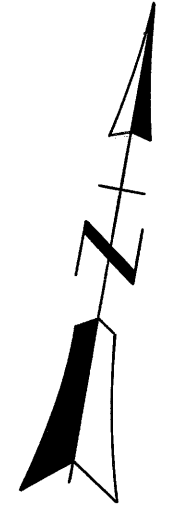
PROPERTY MAP
SUMNER
MAINE

SCALE IN FEET
0 400 800

R-6

MAKEPEACE P-3113

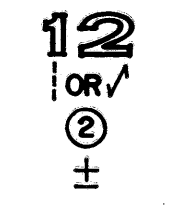
R-8



FOR ASSESSMENT PURPOSES ONLY
NOT FOR PROPERTY CONVEYANCES

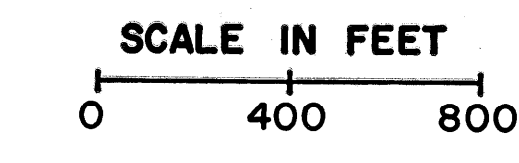
PREPARED BY PHOTOGRAMMETRIC METHODS BY
JOHN E. O'DONNELL & ASSOCIATES
AUBURN, MAINE
1984

LEGEND
ADJACENT SHEET NO.
COMMON OWNERSHIP
DEVELOPMENT LOT NO.
SCALED DIMENSION



PROPERTY MAP
SUMNER
MAINE

NO PARCEL 12,4

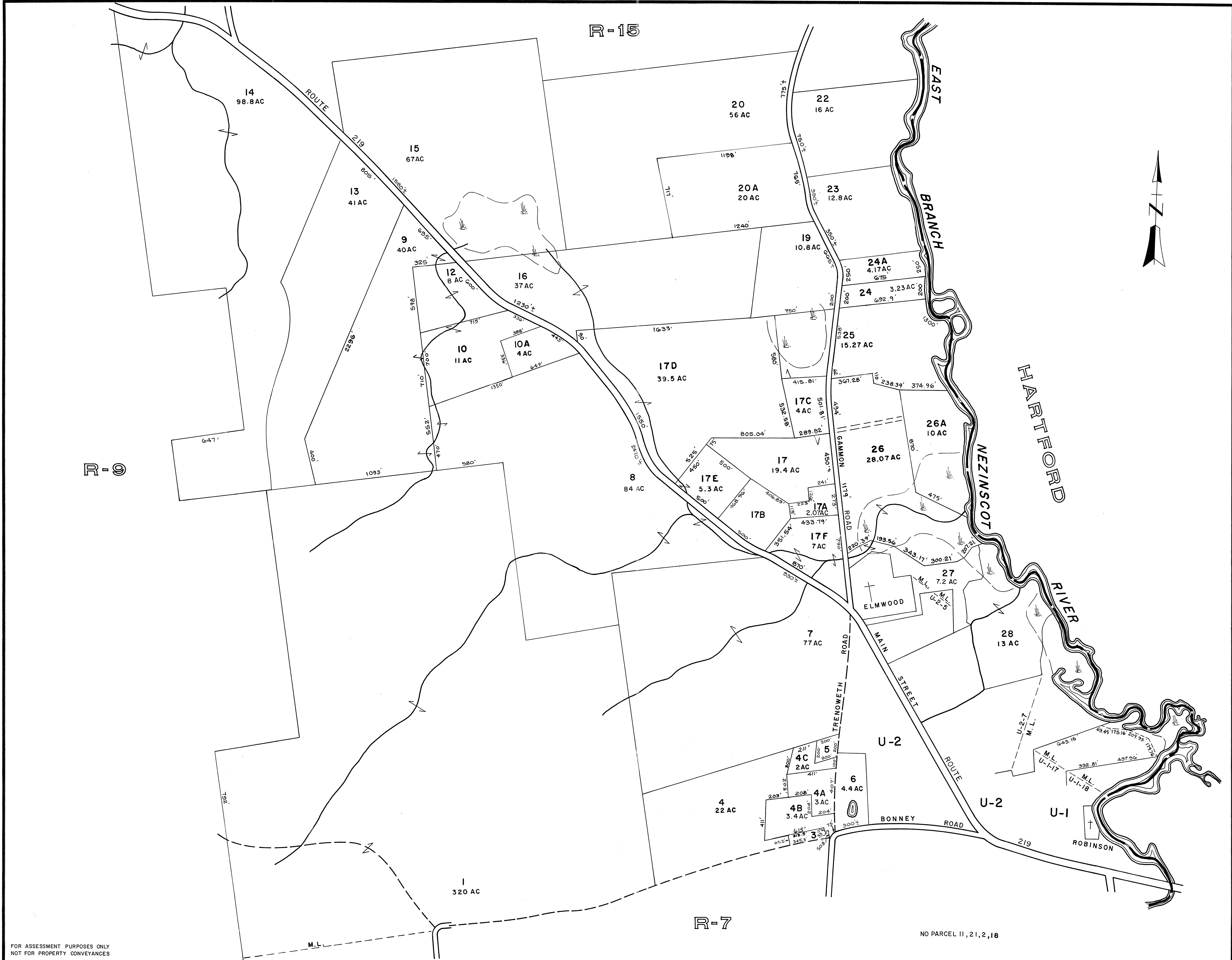



R-7

R-9

R-15

R-7



FOR ASSESSMENT PURPOSES ONLY
NOT FOR PROPERTY CONVEYANCES

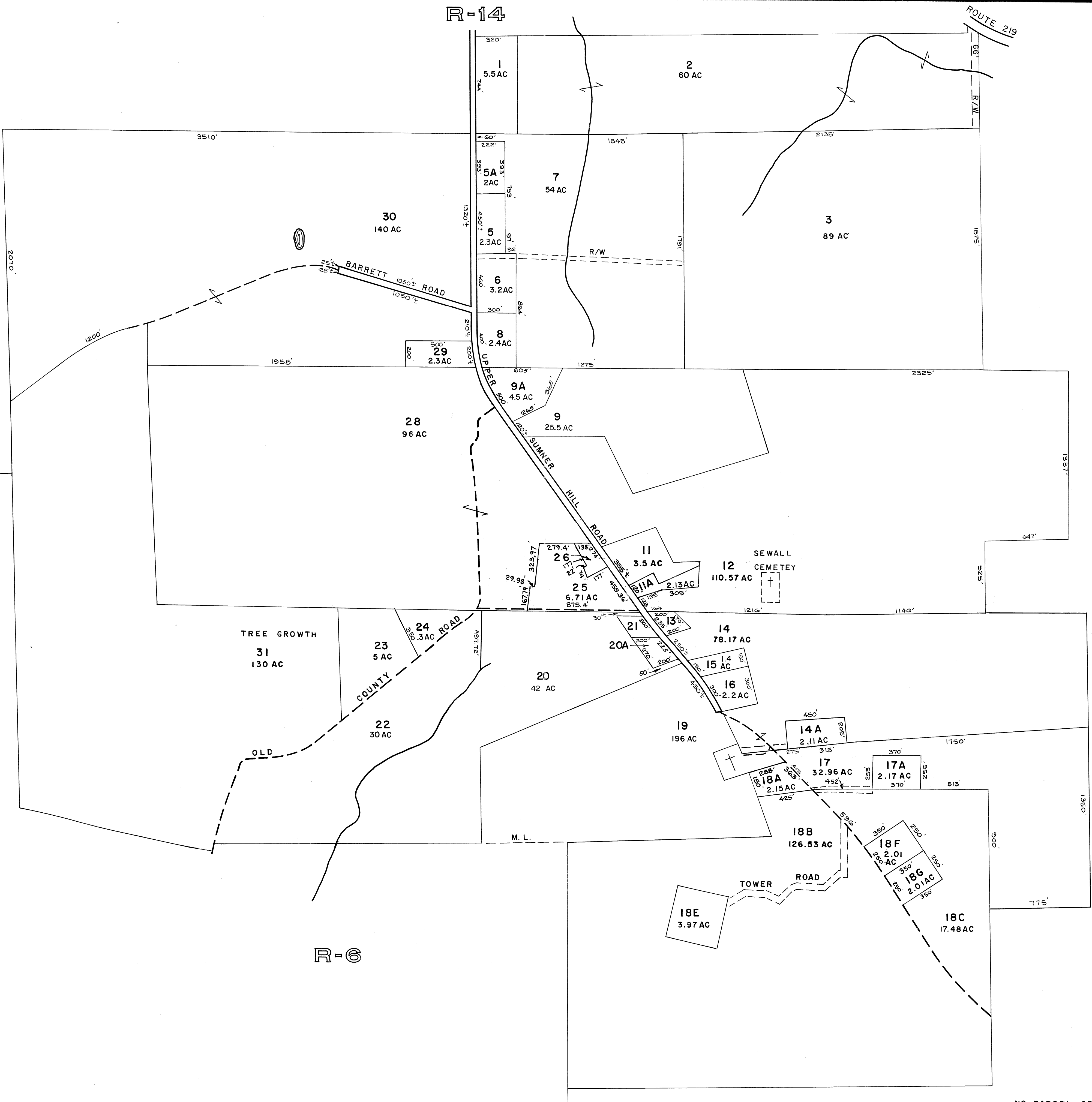
PREPARED BY PHOTOGRAMMETRIC METHODS BY
JOHN E. O'DONNELL & ASSOCIATES
AUBURN, MAINE
1984

LEGEND
ADJACENT SHEET NO. 12
COMMON OWNERSHIP OR
DEVELOPMENT LOT NO. 2
SCALED DIMENSION ±

PROPERTY MAP
SUMNER
MAINE

SCALE IN FEET
0 400 800

R-8



FOR ASSESSMENT PURPOSES ONLY
NOT FOR PROPERTY CONVEYANCES

PREPARED BY PHOTOGRAMMETRIC METHODS BY
JOHN E. O'DONNELL & ASSOCIATES
AUBURN, MAINE
1984

LEGEND
ADJACENT SHEET NO.
COMMON OWNERSHIP
DEVELOPMENT LOT NO.
SCALED DIMENSION

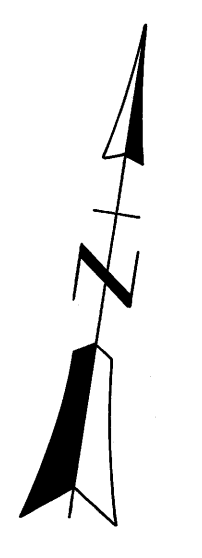
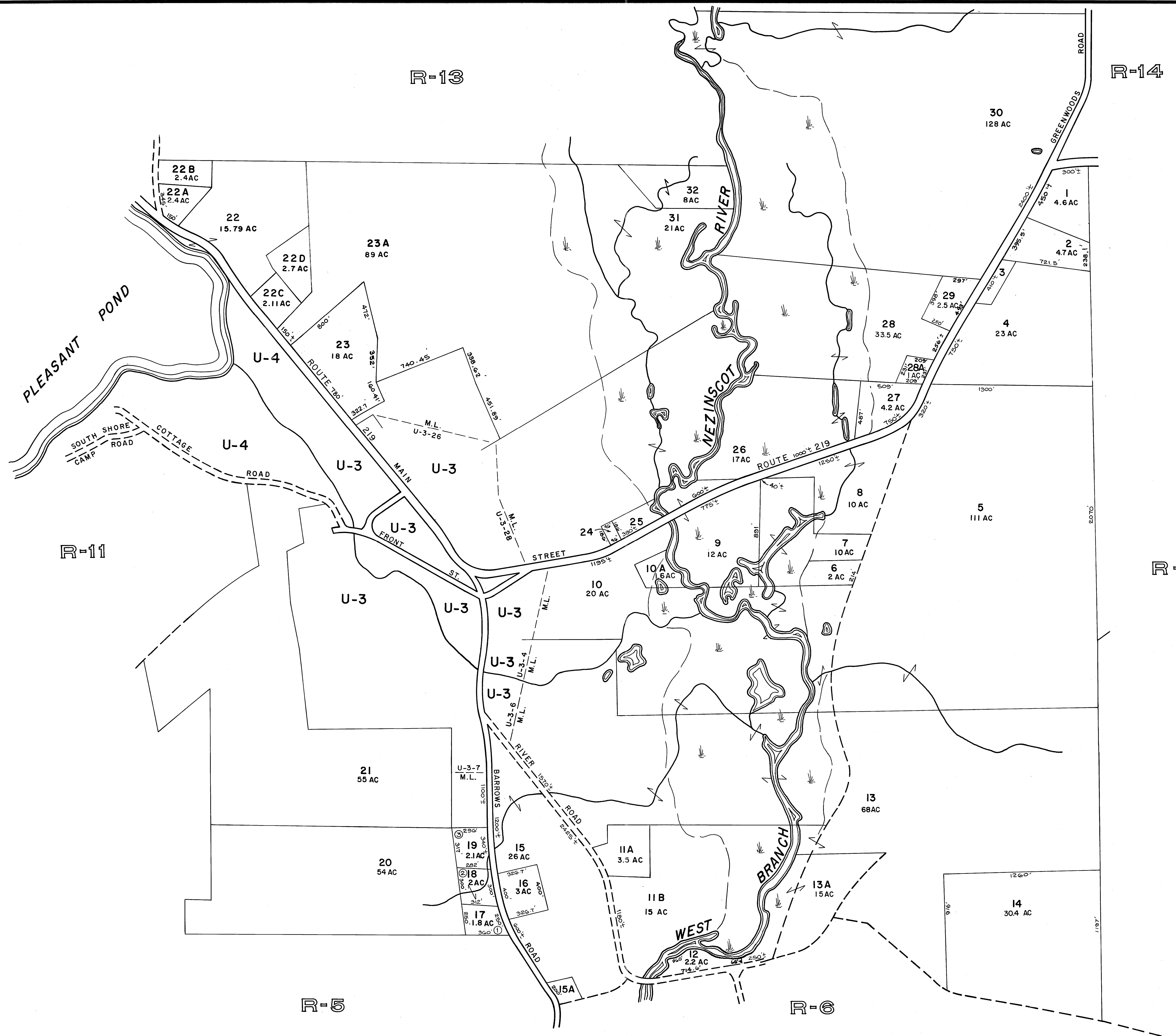
12
OR
2
±

PROPERTY MAP
SUMNER
MAINE

SCALE IN FEET
0 400 800

NO PARCEL 27,4,10

R-9



FOR ASSESSMENT PURPOSES ONLY
NOT FOR PROPERTY CONVEYANCES

PREPARED BY PHOTOGAMMETRIC METHODS BY
JOHN E. O'DONNELL & ASSOCIATES
AUBURN, MAINE
1984

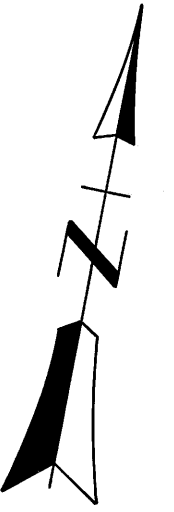
LEGEND
ADJACENT SHEET NO.
COMMON OWNERSHIP
DEVELOPMENT LOT NO.
SCALED DIMENSION



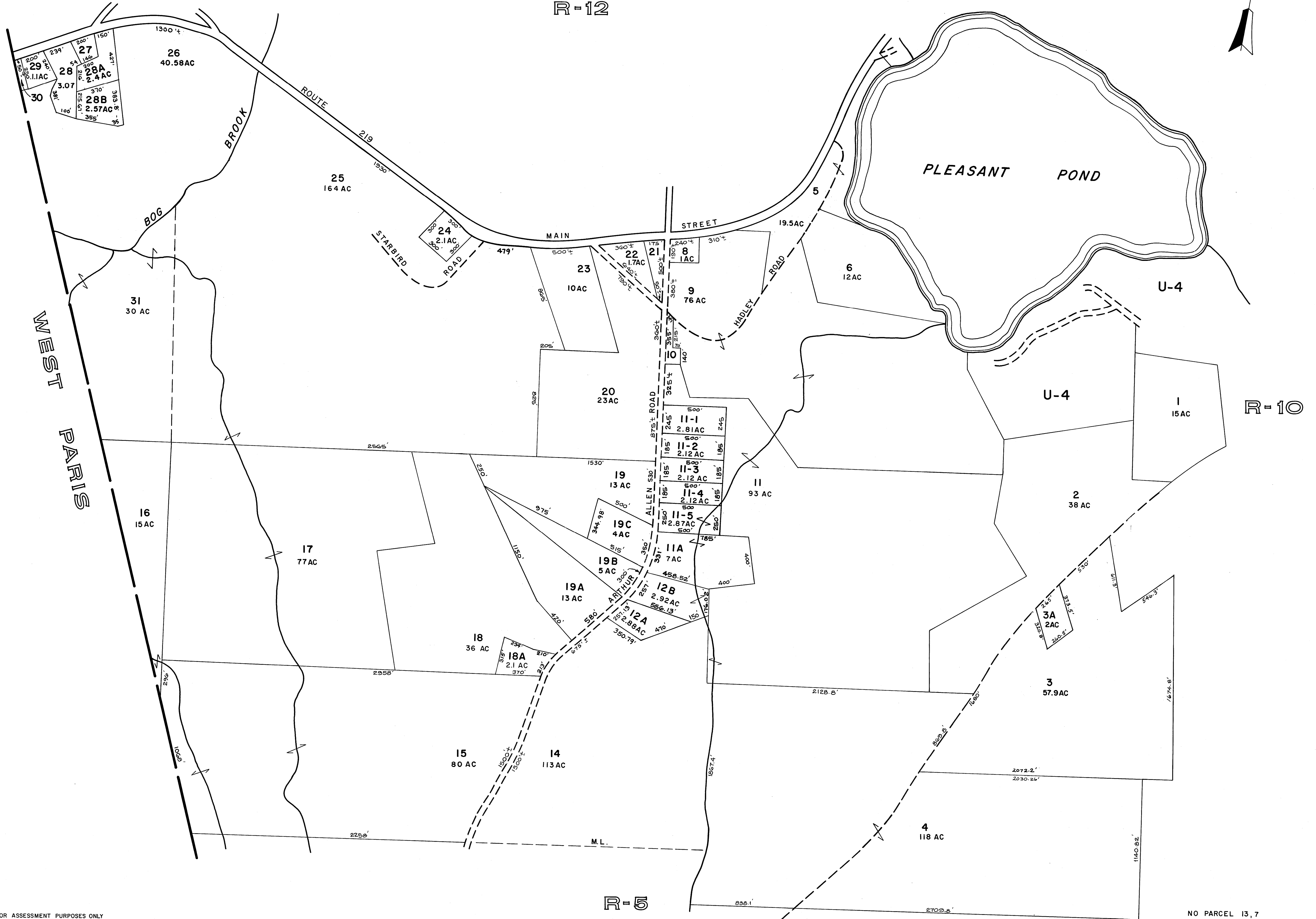
PROPERTY MAP
SUMNER
MAINE

SCALE IN FEET
0 400 800

R-10



R-12



R-10

R-5

NO PARCEL 13,7

FOR ASSESSMENT PURPOSES ONLY
NOT FOR PROPERTY CONVEYANCES

PREPARED BY PHOTOGRAMMETRIC METHODS BY
JOHN E. O'DONNELL & ASSOCIATES
AUBURN, MAINE
1984

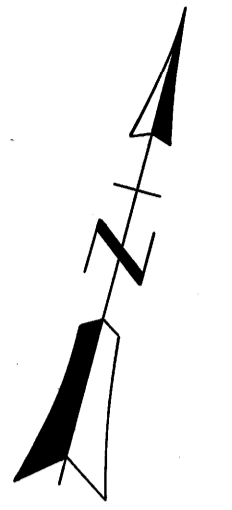
LEGEND
ADJACENT SHEET NO.
COMMON OWNERSHIP
DEVELOPMENT LOT NO.
SCALED DIMENSION

12
OR
2
±

PROPERTY MAP
SUMNER
MAINE

SCALE IN FEET
0 400 800

R-11



WOODSTOCK

WEST PARIS

R-19

R-18

R-13

R-11

R-11

NO PARCEL 7

FOR ASSESSMENT PURPOSES ONLY
NOT FOR PROPERTY CONVEYANCES

PREPARED BY PHOTOGRAMMETRIC METHODS BY
JOHN E. O'DONNELL & ASSOCIATES
AUBURN, MAINE
1984

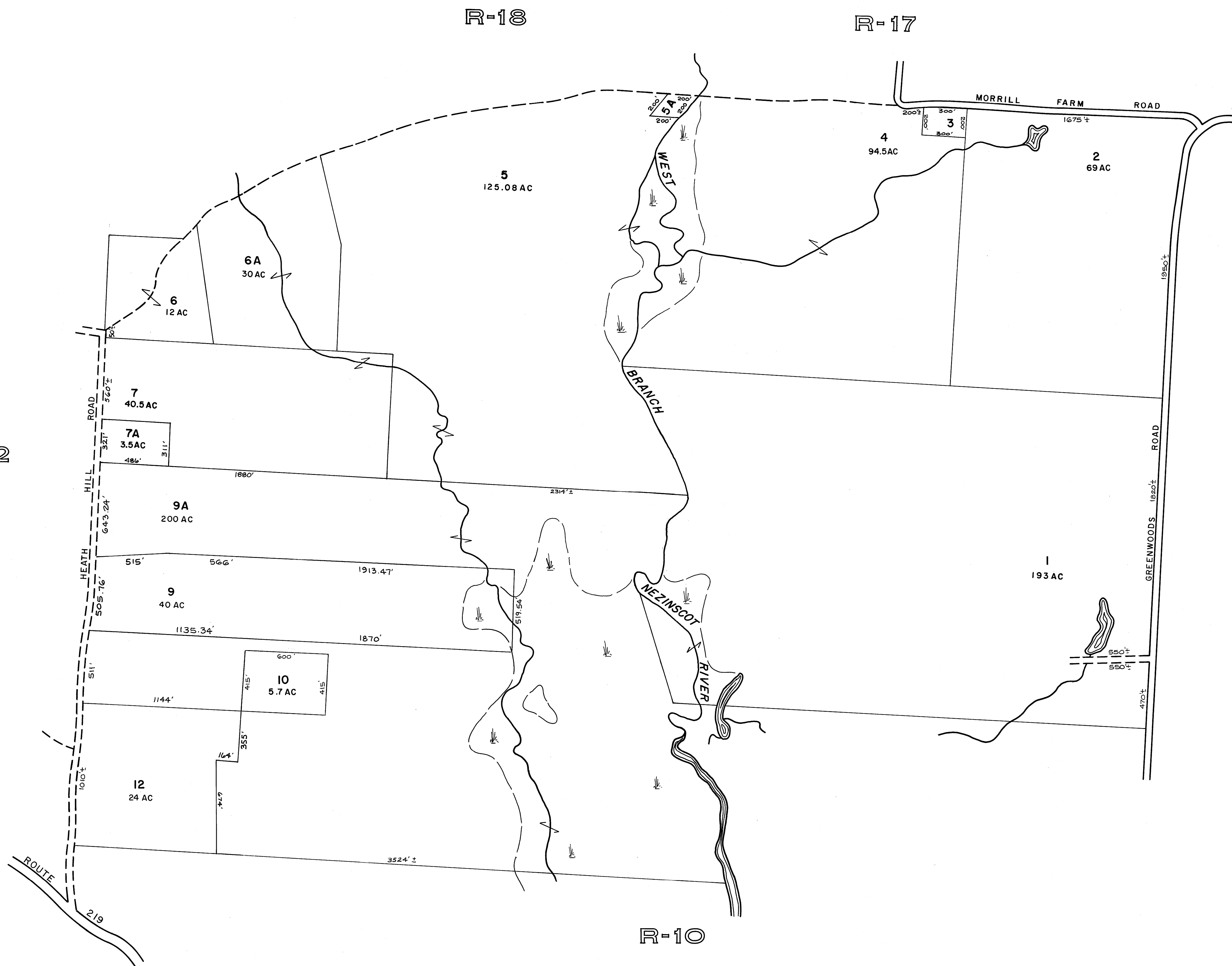
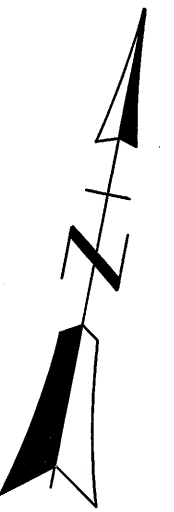
LEGEND
ADJACENT SHEET NO. 12
COMMON OWNERSHIP OR
DEVELOPMENT LOT NO. 2
SCALED DIMENSION ±

PROPERTY MAP
SUMNER
MAINE

SCALE IN FEET
0 400 800

R-12





FOR ASSESSMENT PURPOSES ONLY
NOT FOR PROPERTY CONVEYANCES

NO PARCEL 8

PREPARED BY PHOTOGRAMMETRIC METHODS BY
JOHN E. O'DONNELL & ASSOCIATES
AUBURN, MAINE
1984

LEGEND
ADJACENT SHEET NO.
COMMON OWNERSHIP
DEVELOPMENT LOT NO.
SCALED DIMENSION

12
OR
±

PROPERTY MAP
SUMNER
MAINE

SCALE IN FEET
0 400 800

R-13



R-13

R-17

R-15

R-9

FOR ASSESSMENT PURPOSES ONLY
NOT FOR PROPERTY CONVEYANCES

NO PARCEL 6, 41

PREPARED BY PHOTOGRAMMETRIC METHODS BY
JOHN E. O'DONNELL & ASSOCIATES
AUBURN, MAINE
1984

LEGEND
ADJACENT SHEET NO.
COMMON OWNERSHIP
DEVELOPMENT LOT NO.
SCALED DIMENSION

12
OR
±

PROPERTY MAP
SUMNER
MAINE


SCALE IN FEET
0 400 800

R-14

R-16

R-14

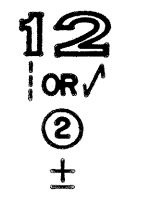
R-8



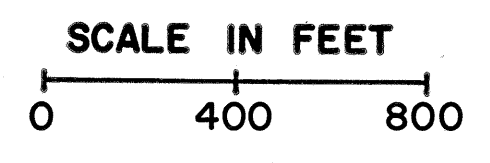
FOR ASSESSMENT PURPOSES ONLY
NOT FOR PROPERTY CONVEYANCES

PREPARED BY PHOTOGRAMMETRIC METHODS BY
JOHN E. O'DONNELL & ASSOCIATES
AUBURN, MAINE
1984

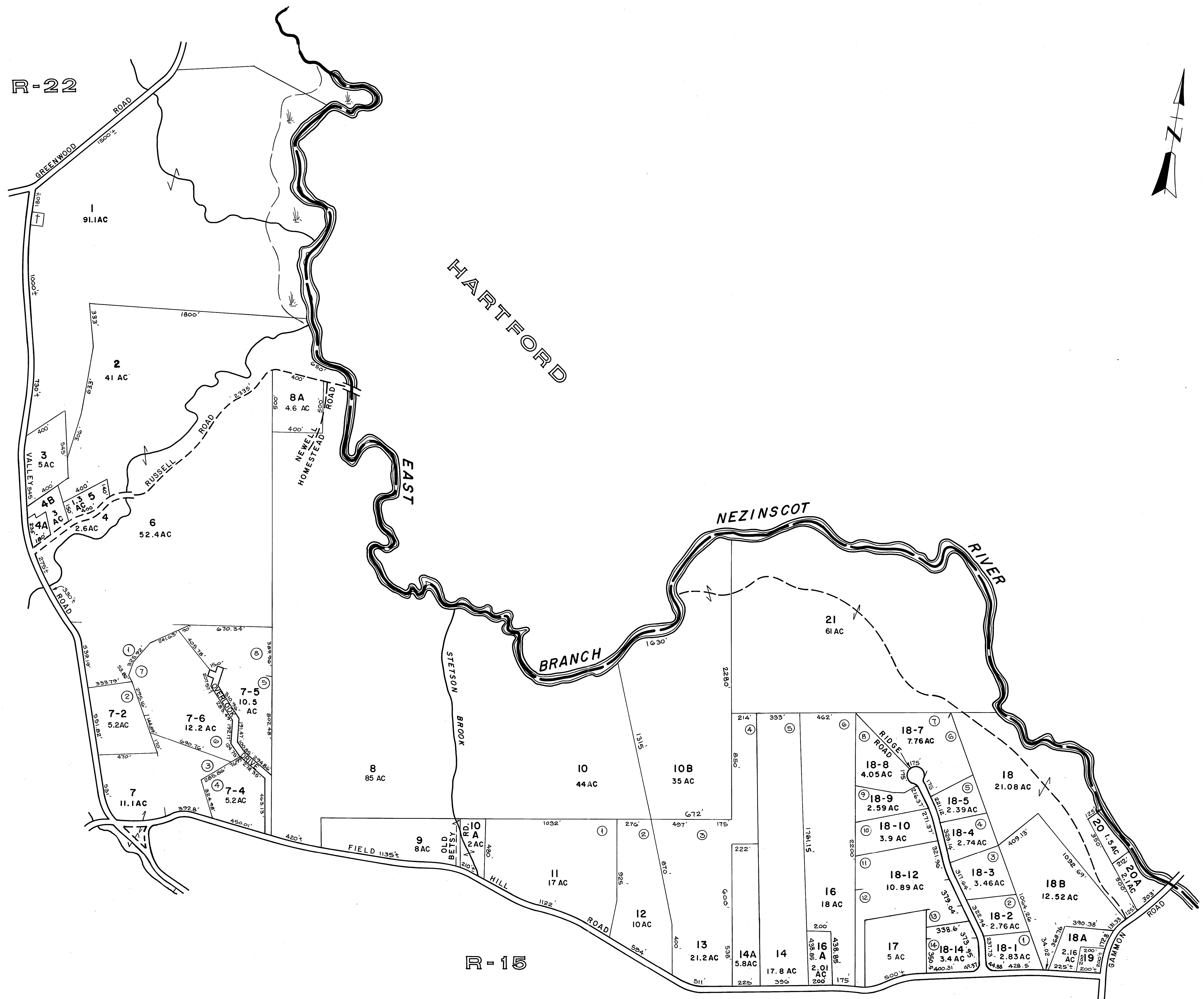
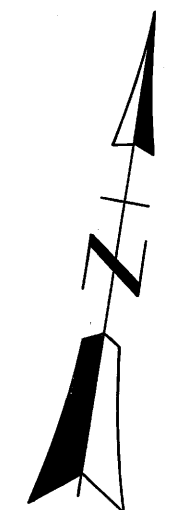
LEGEND
ADJACENT SHEET NO.
COMMON OWNERSHIP
DEVELOPMENT LOT NO.
SCALED DIMENSION



PROPERTY MAP
SUMNER
MAINE



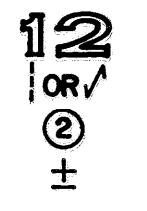
R-15



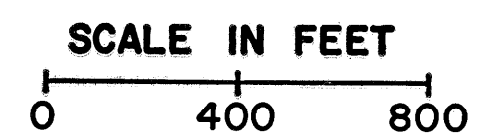
FOR ASSESSMENT PURPOSES ONLY
NOT FOR PROPERTY CONVEYANCES

PREPARED BY PHOTOGRAMMETRIC METHODS BY
JOHN E. O'DONNELL & ASSOCIATES
AUBURN, MAINE
1984

LEGEND
ADJACENT SHEET NO.
COMMON OWNERSHIP
DEVELOPMENT LOT NO.
SCALED DIMENSION



PROPERTY MAP
SUMNER
MAINE



R-16

R-21

R-22


R-18

R-16

R-13

R-14

R-17



FOR ASSESSMENT PURPOSES ONLY
NOT FOR PROPERTY CONVEYANCES

PREPARED BY PHOTOGRAMMETRIC METHODS BY
JOHN E. O'DONNELL & ASSOCIATES
AUBURN, MAINE

1984

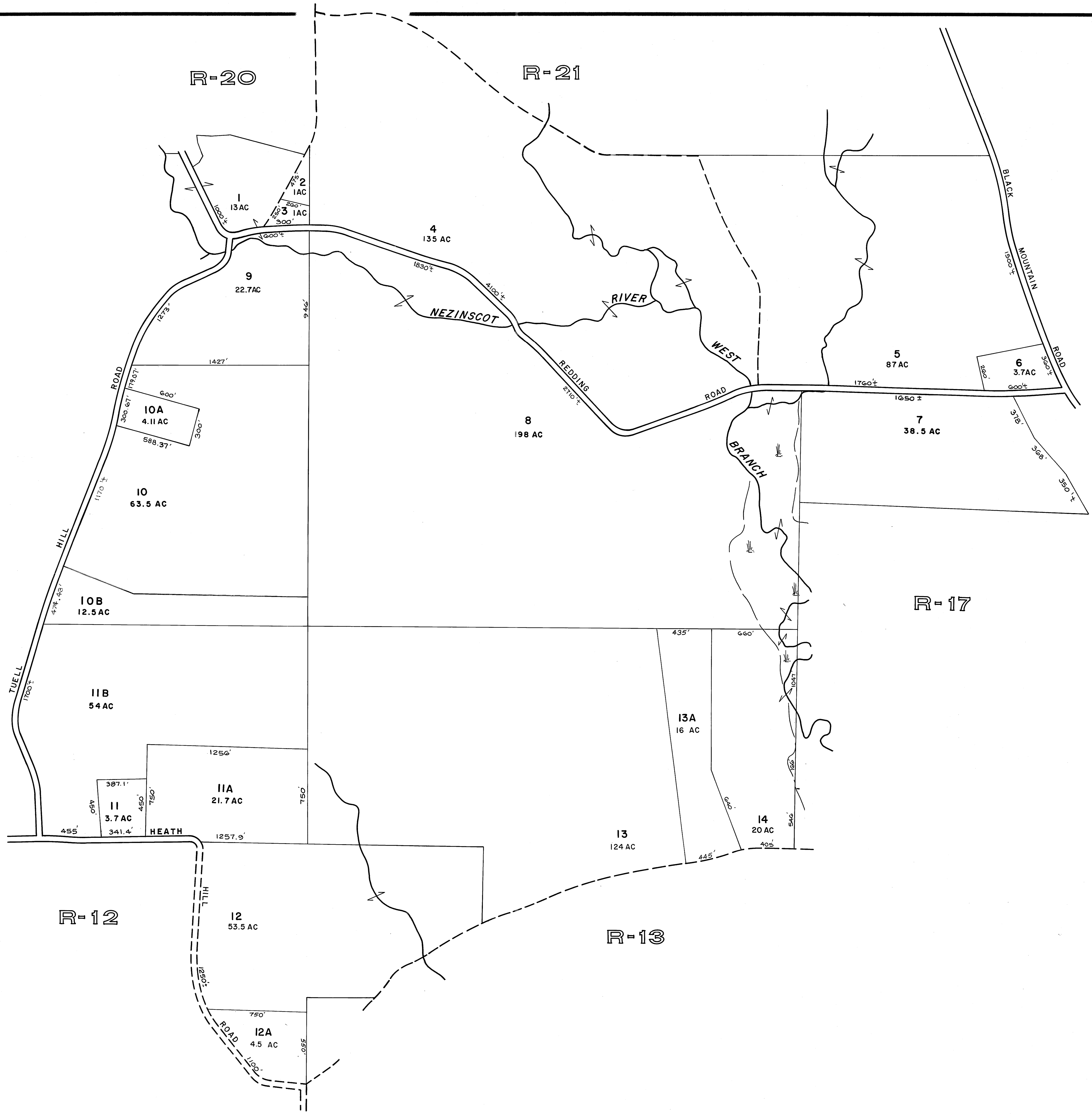
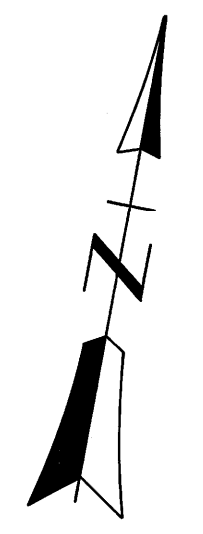
LEGEND
ADJACENT SHEET NO.
COMMON OWNERSHIP
DEVELOPMENT LOT NO.
SCALED DIMENSION



PROPERTY MAP
SUMNER
MAINE

SCALE IN
0 400 800

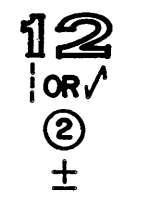
NO PARCEL 11,21,46,48



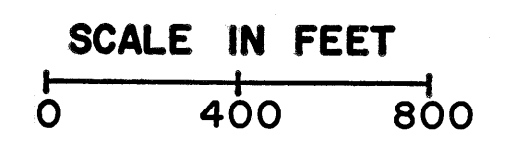
FOR ASSESSMENT PURPOSES ONLY
NOT FOR PROPERTY CONVEYANCES

PREPARED BY PHOTOGRAMMETRIC METHODS BY
JOHN E. O'DONNELL & ASSOCIATES
AUBURN, MAINE
1984

LEGEND
ADJACENT SHEET NO.
COMMON OWNERSHIP
DEVELOPMENT LOT NO.
SCALED DIMENSION



PROPERTY MAP
SUMNER
MAINE



R-18

R-20

R-18

R-12

WOODSTOCK

FOR ASSESSMENT PURPOSES ONLY
NOT FOR PROPERTY CONVEYANCES

PREPARED BY PHOTOGRAMMETRIC METHODS BY
JOHN E. O'DONNELL & ASSOCIATES
AUBURN, MAINE
1984

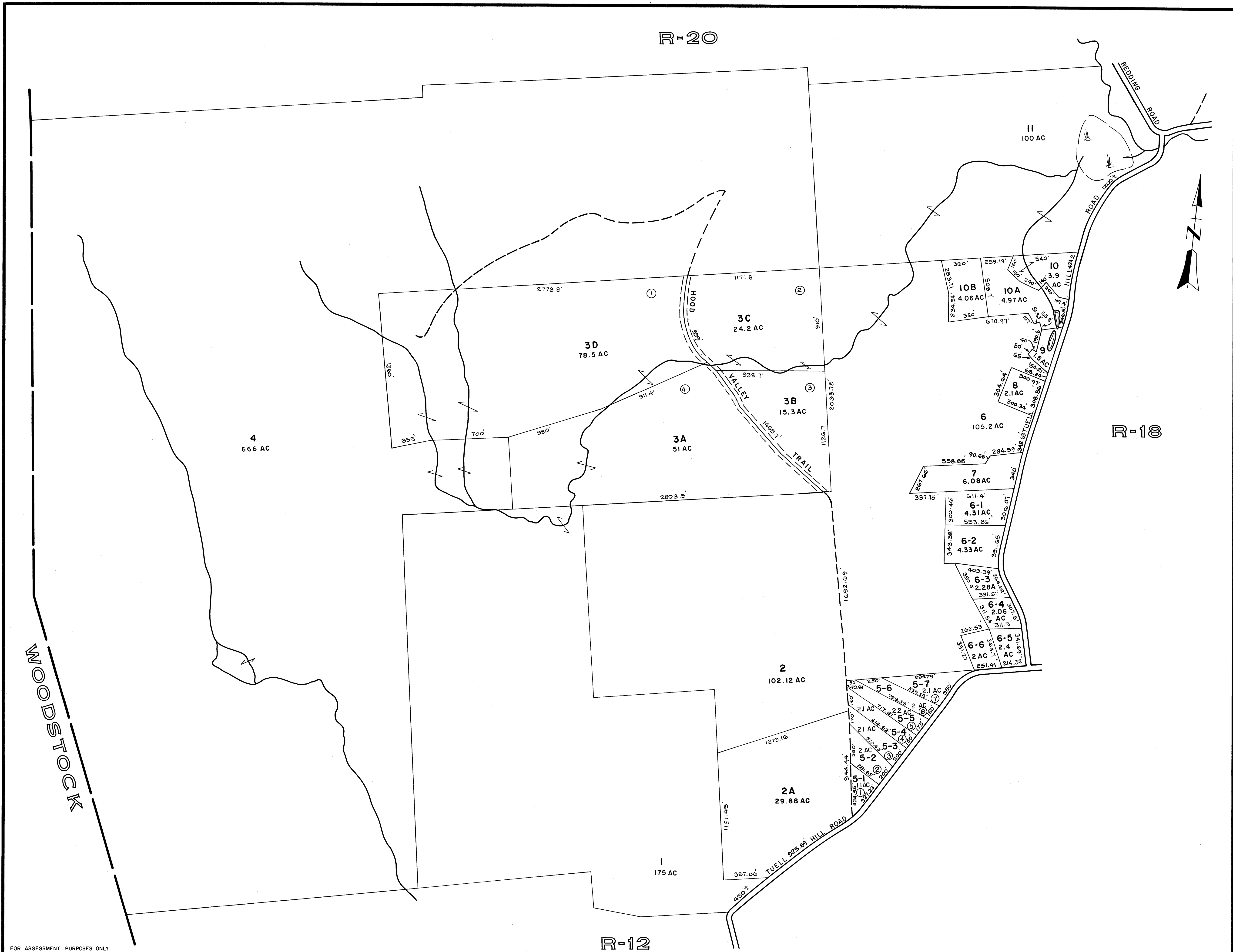
LEGEND
ADJACENT SHEET NO.
COMMON OWNERSHIP
DEVELOPMENT LOT NO.
SCALED DIMENSION

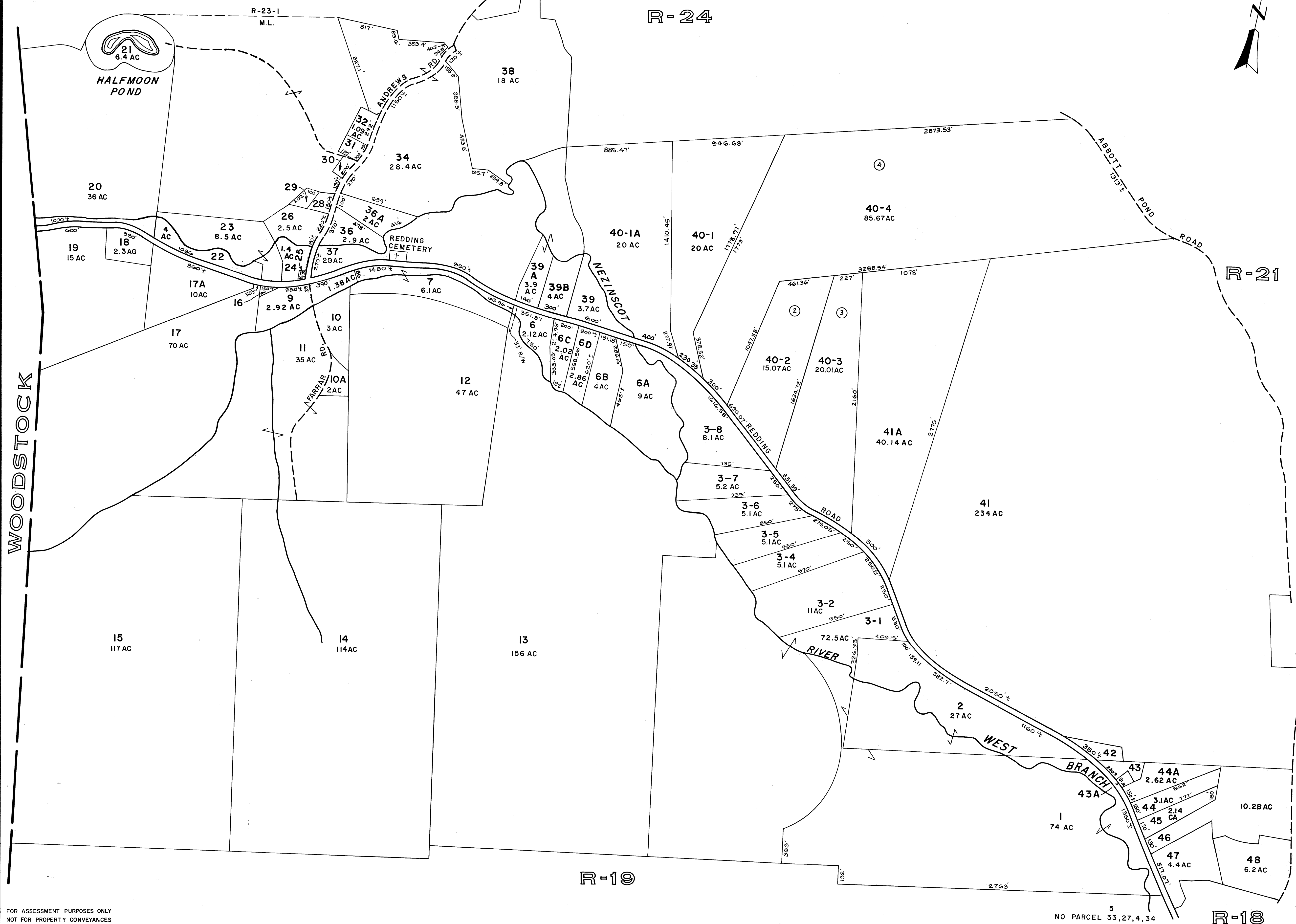
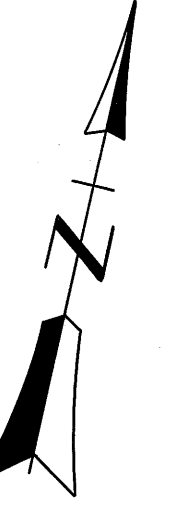
12
OR
±

PROPERTY MAP
SUMNER
MAINE

SCALE IN FEET
0 400 800

R-19





FOR ASSESSMENT PURPOSES ONLY
NOT FOR PROPERTY CONVEYANCES

PREPARED BY PHOTOGAMMETRIC METHODS BY
JOHN E. O'DONNELL & ASSOCIATES
AUBURN, MAINE
1984

LEGEND
ADJACENT SHEET NO.
COMMON OWNERSHIP
DEVELOPMENT LOT NO.
SCALED DIMENSION

12
OR
±

PROPERTY MAP
SUMNER
MAINE

SCALE IN FEET
0 400 800

R-20

NO PARCEL 33,27,4,34

R-23

PERU

20
161 AC

18
27 AC

19
13.1 AC

1
39 AC

19A
3 AC

19B
2.27

17
155 AC

21
155 AC

3
64 AC

16
29 AC

R-20

R-22

22A
4.9 AC

23
19.8 AC

24
21 AC

15
5.4 AC

26
68 AC

13
349 AC

14

12

11

10

9A

9

29

7 AC

59 AC

8

29A

4 AC

8A

6

4

13.72 AC

R-17

R-18

NO PARCEL 27, 7, 28, 25

FOR ASSESSMENT PURPOSES ONLY
NOT FOR PROPERTY CONVEYANCES

PREPARED BY PHOTOGRAMMETRIC METHODS BY
JOHN E. O'DONNELL & ASSOCIATES
AUBURN, MAINE
1984

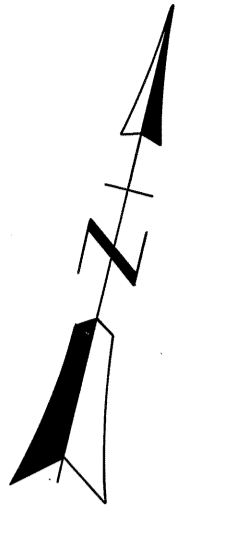
LEGEND
ADJACENT SHEET NO.
COMMON OWNERSHIP
DEVELOPMENT LOT NO.
SCALED DIMENSION

12
OR
±

PROPERTY MAP
SUMNER
MAINE

SCALE IN FEET
0 400 800

R-21



PERU

R-21

12
219 AC

2
402 AC

13A
2 AC

13
113 AC

14
61 AC

15
2 AC

16
1.1 AC

10
54 AC

5
40 AC

1
118 AC

4A
8 AC

4B
15 AC

4C
7 AC

9
33 AC

8
25 AC

3
16.88 AC

3A
2.12 AC

4-1
2.75 AC

4
3.25 AC

6
9.3 AC

6A
3.7 AC

7
23 AC

7A
2 AC

R-16

VARNEY

ASHBURY ROAD

R-17

GREENWOODS

BRANCH

EAST

MEZINSCOT

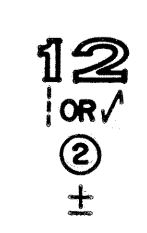
HARTFORD

NO PARCEL 17,11

FOR ASSESSMENT PURPOSES ONLY
NOT FOR PROPERTY CONVEYANCES

PREPARED BY PHOTOGRAMMETRIC METHODS BY
JOHN E. O'DONNELL & ASSOCIATES
AUBURN, MAINE
1984

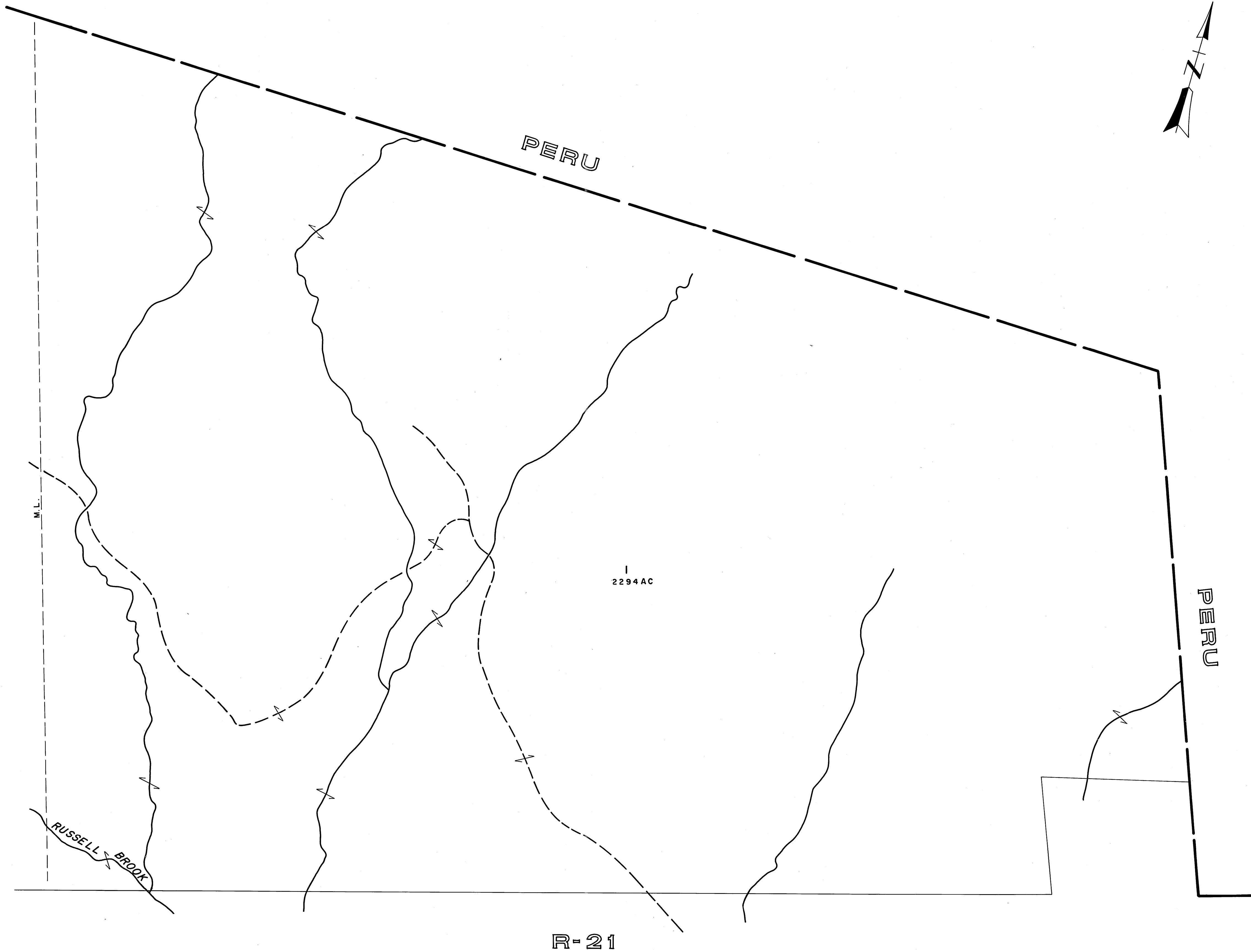
LEGEND
ADJACENT SHEET NO.
COMMON OWNERSHIP
DEVELOPMENT LOT NO.
SCALED DIMENSION



PROPERTY MAP
SUMNER
MAINE

SCALE IN FEET
0 400 800

R-22



FOR ASSESSMENT PURPOSES ONLY
NOT FOR PROPERTY CONVEYANCES

PREPARED BY PHOTOGRAMMETRIC METHODS BY
JOHN E. O'DONNELL & ASSOCIATES
AUBURN, MAINE
1984

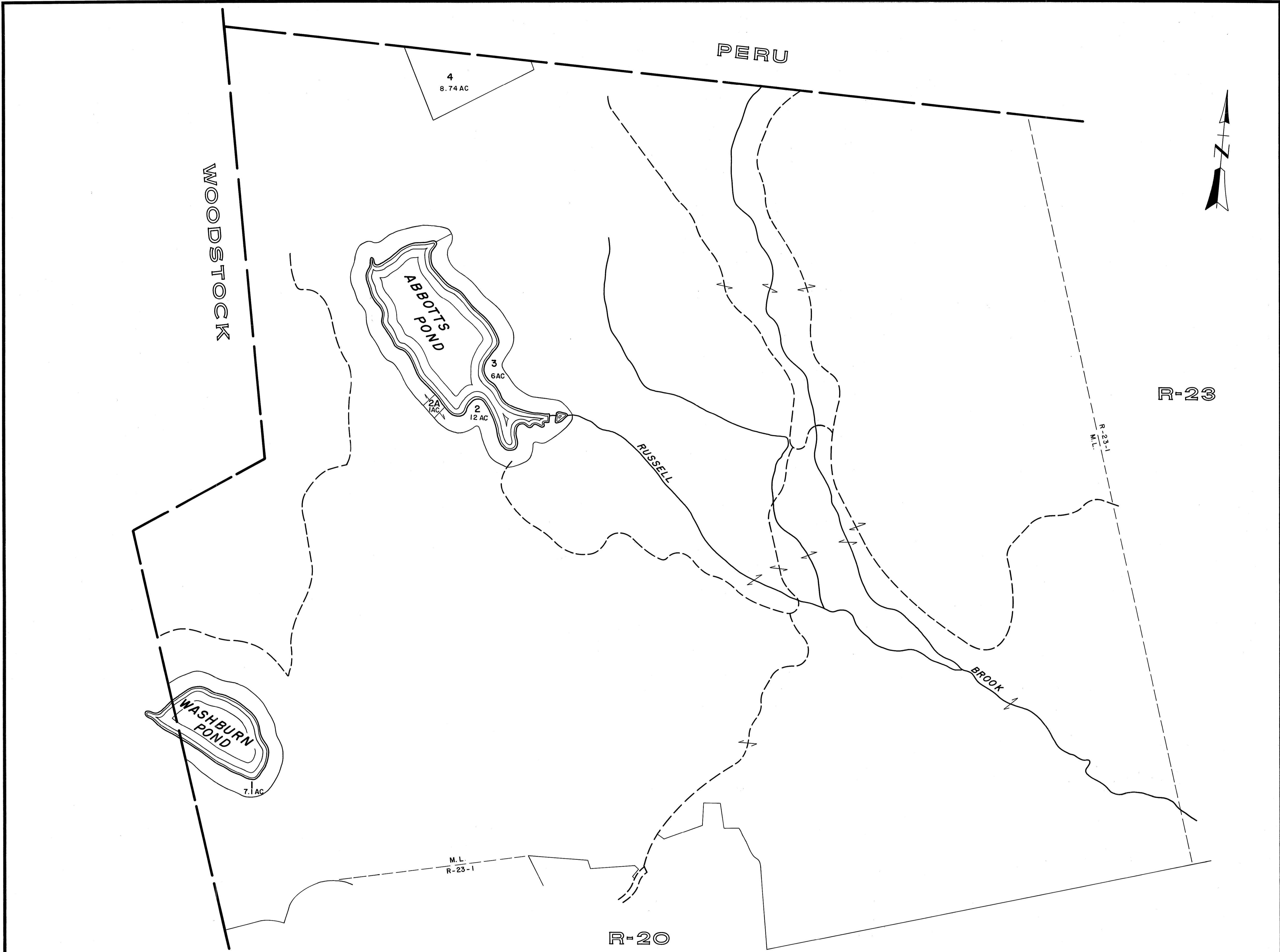
LEGEND
ADJACENT SHEET NO.
COMMON OWNERSHIP
DEVELOPMENT LOT NO.
SCALED DIMENSION

12
OR
2
±

PROPERTY MAP
SUMNER
MAINE

SCALE IN FEET
0 400 800

R-23



FOR ASSESSMENT PURPOSES ONLY
NOT FOR PROPERTY CONVEYANCES

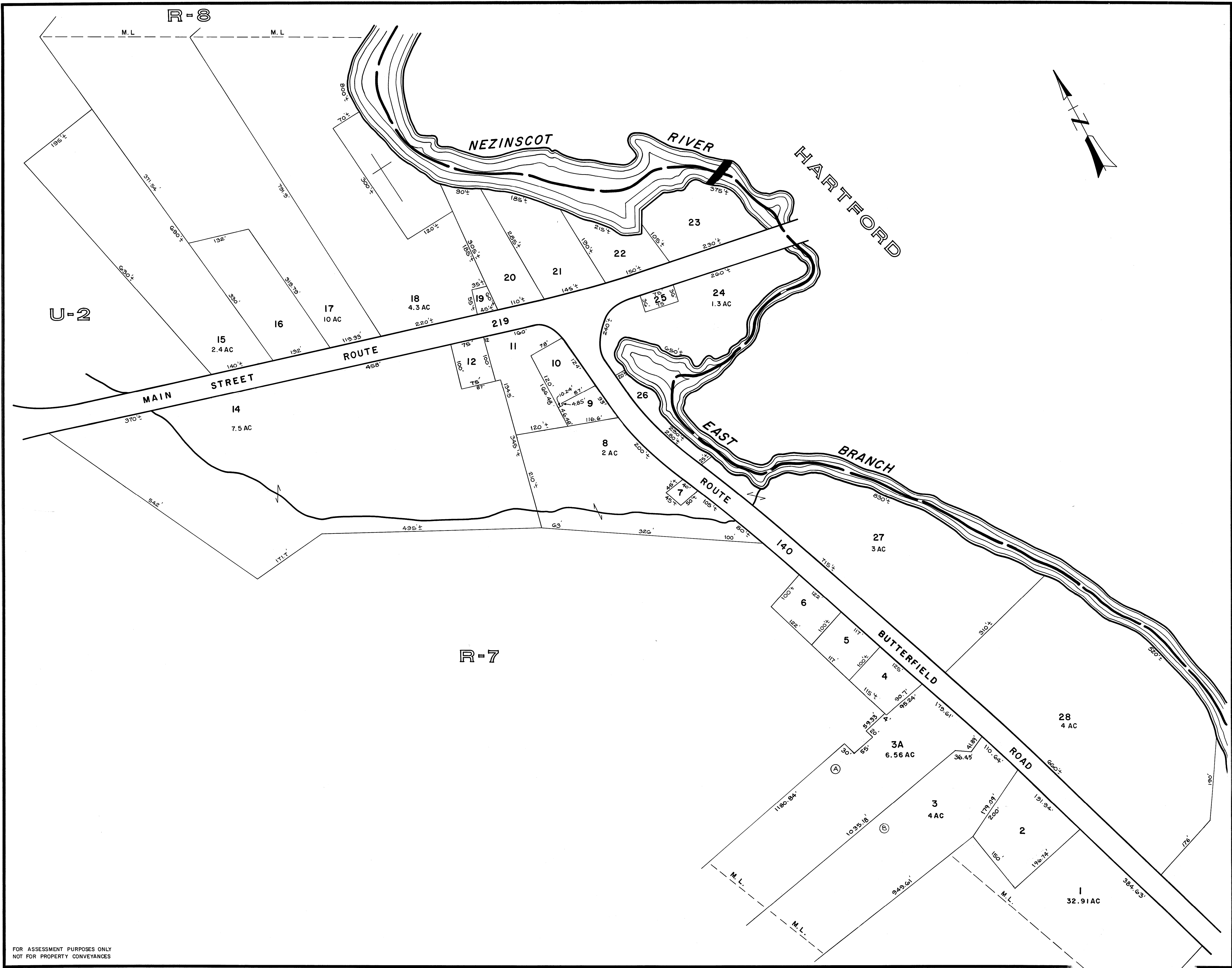
PREPARED BY PHOTOGRAMMETRIC METHODS BY
JOHN E. O'DONNELL & ASSOCIATES
AUBURN, MAINE
1984

LEGEND
ADJACENT SHEET NO. 12
COMMON OWNERSHIP OR
DEVELOPMENT LOT NO. 2
SCALED DIMENSION ±

PROPERTY MAP
SUMNER
MAINE

SCALE IN FEET
0 400 800

R-24



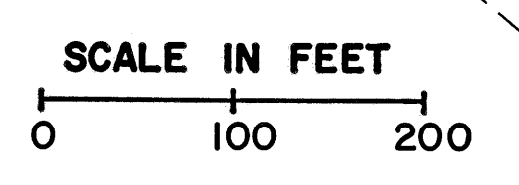
FOR ASSESSMENT PURPOSES ONLY
NOT FOR PROPERTY CONVEYANCES

PREPARED BY PHOTOGRAMMETRIC METHODS BY
JOHN E. O'DONNELL & ASSOCIATES
AUBURN, MAINE
1984

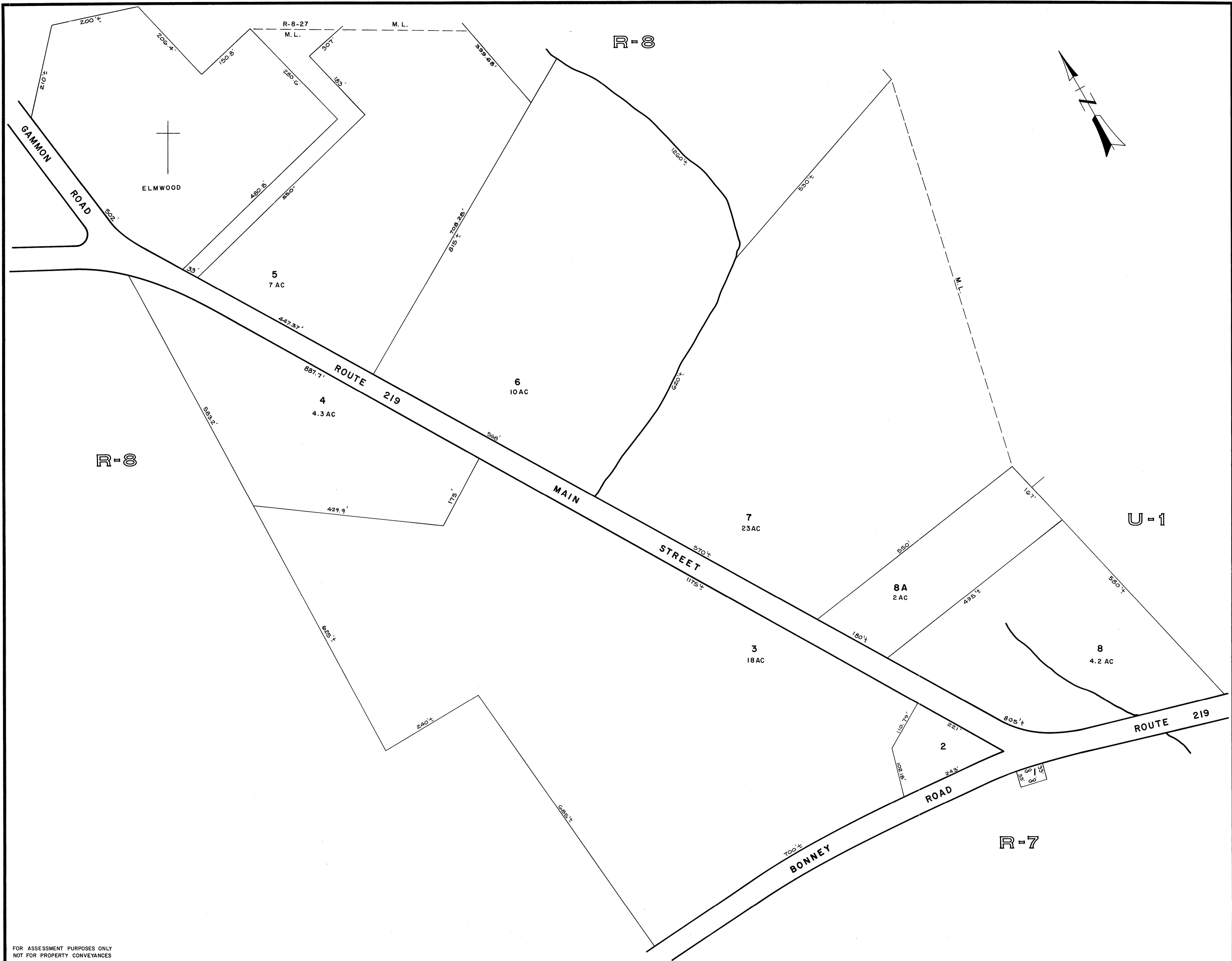
LEGEND
ADJACENT SHEET NO.
COMMON OWNERSHIP
DEVELOPMENT LOT NO.
SCALED DIMENSION

12
OR
2
±

PROPERTY MAP
SUMNER
MAINE



U-1

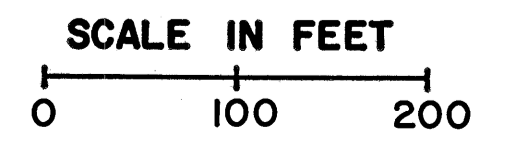


FOR ASSESSMENT PURPOSES ONLY
NOT FOR PROPERTY CONVEYANCES

PREPARED BY PHOTOGRAMMETRIC METHODS BY
JOHN E. O'DONNELL & ASSOCIATES
AUBURN, MAINE
1984

LEGEND
ADJACENT SHEET NO. 12
COMMON OWNERSHIP OR
DEVELOPMENT LOT NO. 2
SCALED DIMENSION ±

PROPERTY MAP
SUMNER
MAINE



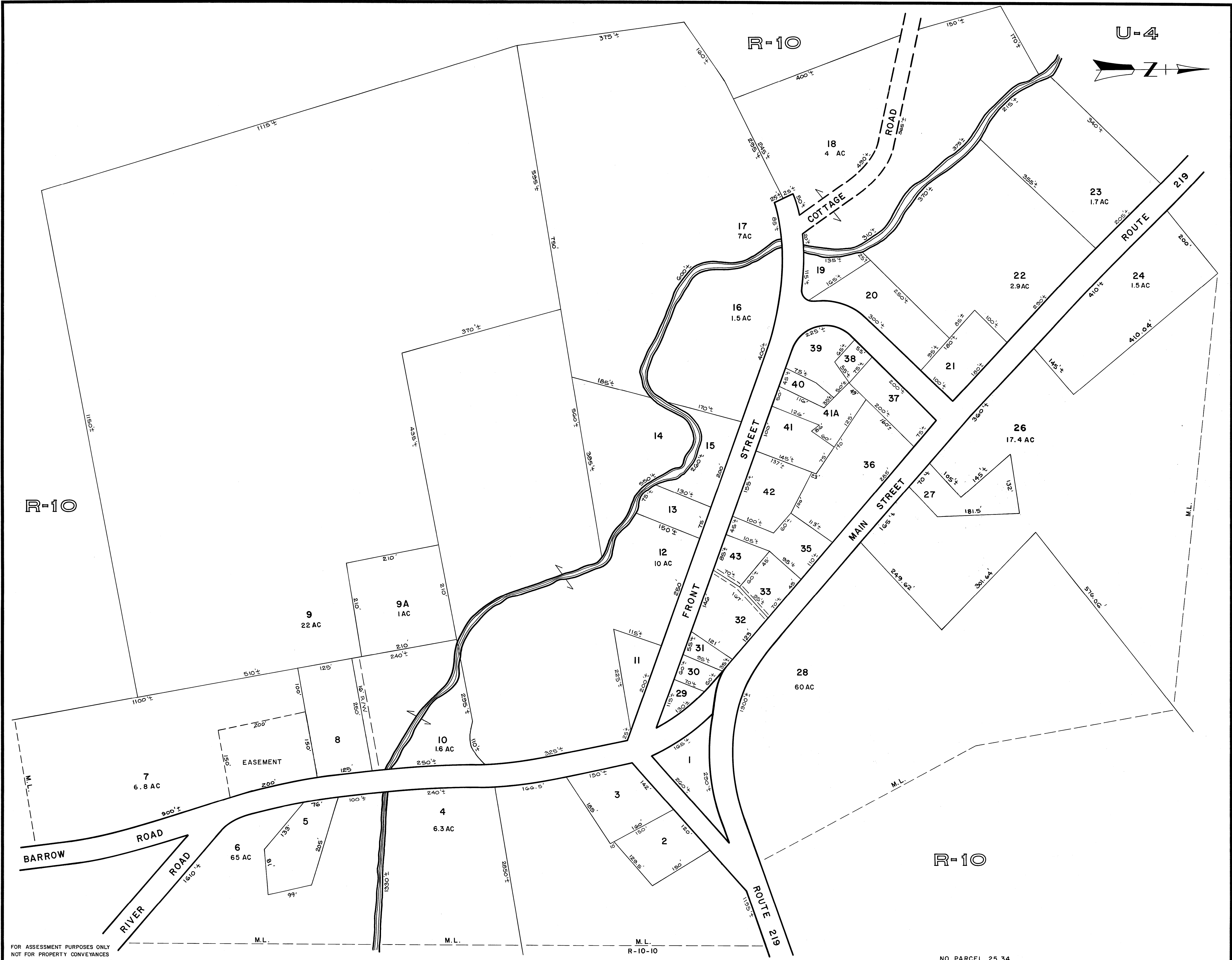
U-2



R-10

R-10

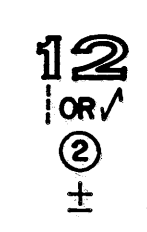
R-10



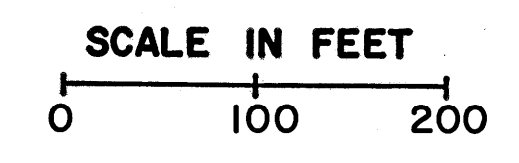
FOR ASSESSMENT PURPOSES ONLY
NOT FOR PROPERTY CONVEYANCES

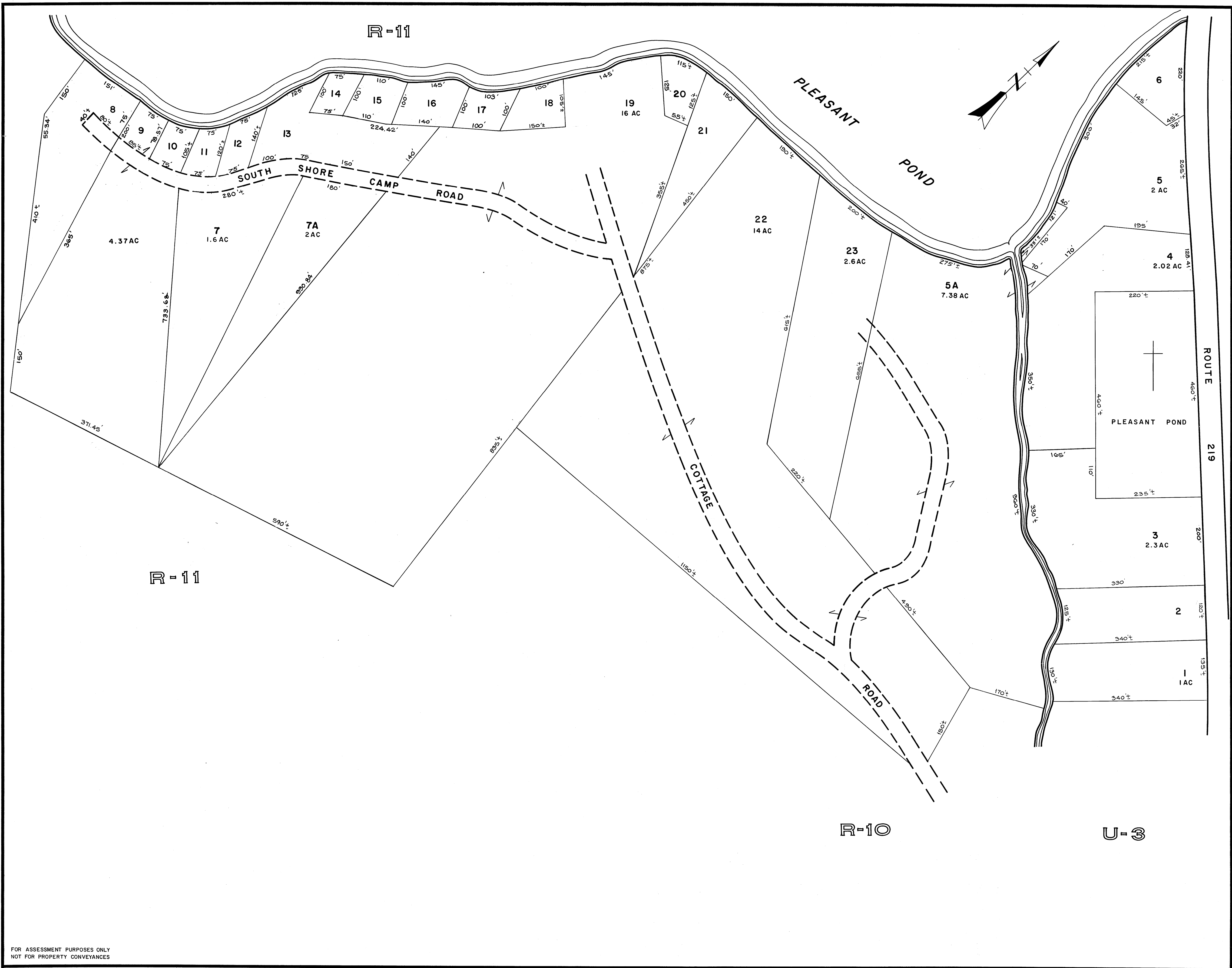
PREPARED BY PHOTOGRAMMETRIC METHODS BY
JOHN E. O'DONNELL & ASSOCIATES
AUBURN, MAINE
1984

LEGEND
ADJACENT SHEET NO.
COMMON OWNERSHIP
DEVELOPMENT LOT NO.
SCALED DIMENSION



PROPERTY MAP
SUMNER
MAINE





R-11

R-11

R-10

U-3

ROUTE 219

FOR ASSESSMENT PURPOSES ONLY
NOT FOR PROPERTY CONVEYANCES

PREPARED BY PHOTOGRAMMETRIC METHODS BY
JOHN E. O'DONNELL & ASSOCIATES
AUBURN, MAINE
1984

LEGEND
ADJACENT SHEET NO. 12
COMMON OWNERSHIP OR
DEVELOPMENT LOT NO. 2
SCALED DIMENSION ±

PROPERTY MAP
SUMNER
MAINE

SCALE IN FEET
0 100 200

U-4